

NOTICE!!

These documents have been scanned!

Do not place un-scanned documents beneath this notice!

Do not remove this notice from this file!

GPO Jacket No. 560-102
Print Order 61540
Rise Business Services, LLC
Job=AZ15 7/3/2019



Box Number= AZ15144



Claim Begin-End: AMC349802-AMC349802

1 Initial Receipt



AZ15144-2 AMC349780-AMC350128

UNITED STATES
DEPARTMENT OF THE INTERIOR
BUREAU OF LAND MANAGEMENT

RECEIPT AND ACCOUNTING ADVICE

NO. 2388798 04

ST/AZ 03/17/98

Subject: LOCATION & SERVICE FEE (1) 2 5 11 25.00
 Applicant: CLAIM MAINTENANCE FEE 1998 (1) 2 5 12 10.00
 2 5 13 100.00

LENOY D WILSON ET AL
 PO BOX 2203
 QUARTZITE AZ 85346

Remitter: SAME - CK. 1030

ENTERED IN COMPUTER
 3/23/98 JC
 p. 4-15-98

Assignor:

LEASE MANAGEMENT DATA NEW UPDATE PAYMENT

ORIGINAL SERIAL NO.	ASG.	TYPE	ST.	CTY.	FUND SYMBOL	ACRES/UNITS	RATE
AMC 349802							

AMOUNT	ANV. DATE	EXP. DATE	BILL CYC.	S/C	DISTRICT	NEXT BILL	MISC. DATA	U of M	ACTUAL UNITS

ASSIGNMENT SERIAL NO.	ASG.	TYPE	ST.	CTY.	FUND SYMBOL	ACRES/UNITS	RATE

AMOUNT	ANV. DATE	EXP. DATE	BILL CYC.	S/C	DISTRICT	NEXT BILL	MISC. DATA	U of M	ACTUAL UNITS

APPLY REMITTANCE

ACTION	FUND SYMBOL	CTY.	AMOUNT
FILING FEE			
RENTAL			
UNEARNED			
REFUND			
TOTAL			
AMOUNT DUE			

Remarks:

BY: _____ DATE: _____

Lease in Escrow?
 KGS?
 Auto Escalates?
 Auto Renew?

Of Interest?
 Operating Rights?
 Operator
 Bond Filed?

FOR MMS USE ONLY

BILLEE	FOREST REFUGE
NUMBER	
OCS SECTION	
CODE	

UNITED STATES
DEPARTMENT OF THE INTERIOR
BUREAU OF LAND MANAGEMENT

RECEIPT AND ACCOUNTING ADVICE

NO. 2388798 04

ST/AZ 03/17/98

Subject: LOCATION & SERVICE FEE (1) 2 5 11 25.00
 Applicant: CLAIM MAINTENANCE FEE 1998 (1) 2 5 12 10.00
 2 5 13 100.00

LENOY D WILSON ET AL
 PO BOX 2203
 QUARTZITE AZ 85346

Remitter: SAME - CK. 1030

ENTERED IN COMPUTER
 3/27/98

LEASE MANAGEMENT DATA NEW UPDATE PAYMENT

ORIGINAL SERIAL NO.	ASG.	TYPE	ST.	CTY.	FUND SYMBOL	ACRES/UNITS	RATE
AMC 349802							

AMOUNT	ANV. DATE	EXP. DATE	BILL CYC.	S/C	DISTRICT	NEXT BILL	MISC. DATA	U of M	ACTUAL UNITS

ASSIGNMENT SERIAL NO.	ASG.	TYPE	ST.	CTY.	FUND SYMBOL	ACRES/UNITS	RATE

AMOUNT	ANV. DATE	EXP. DATE	BILL CYC.	S/C	DISTRICT	NEXT BILL	MISC. DATA	U of M	ACTUAL UNITS

APPLY REMITTANCE

ACTION	FUND SYMBOL	CTY.	AMOUNT
FILING FEE			
RENTAL			
UNEARNED			
REFUND			
TOTAL			
AMOUNT DUE			

Remarks:

BY: _____ DATE: _____

Lease in Escrow?
 KGS?
 Auto Escalates?
 Auto Renew?

Of Interest?
 Operating Rights?
 Operator
 Bond Filed?

FOR MMS USE ONLY

BILLEE	FOREST REFUGE
NUMBER	
OCS SECTION	
CODE	

NOTICE!!

These documents have been scanned!

Do not place un-scanned documents beneath this notice!

Do not remove this notice from this file!

GPO Jacket No. 560-102
Print Order 61540
Rise Business Services, LLC
Job=AZ15 7/3/2019



Box Number= AZ15144



Claim Begin-End: AMC349802-AMC349802

2 Correspondence



AZ15144-2

AMC349780-AMC350128



United States Department of the Interior



BUREAU OF LAND MANAGEMENT
Arizona State Office
One North Central Avenue, Suite 800
Phoenix, Arizona 85004-4427
www.blm.gov/az/

FEB 13 2019

In Reply Refer To:
3800 (AZ-9200) RM
AMC327533, AMC385381, AMC349802, AMC420280

CERTIFIED MAIL - RETURN RECEIPT REQUESTED 9214 8901 9403 8378 7192 54

NOTICE

LELAND WEEKS : This Notice Affects Those Claims
PO BOX 1413 : Shown in the Block Below.
QUARTZSITE, AZ 85346-1413 :

AMC327536, AMC385381, AMC349802, AMC420280
CACTUS #1, GOLF #1, GOLDWOOD, GOLD WOOD #2,

Additional Processing Fees Required

The Arizona State Office, Bureau of Land Management, received your Affidavit of Labor or Notice of Intent to Hold for the 2018 assessment year.

Due to a processing fee increase effective October 1, 2018, we did not receive sufficient fees with your document. The fee increased from \$10 per mining claim to \$15 per mining claim.

Therefore, you are required to submit an additional payment in the amount of \$5.00 per claim, within 30 days of receipt of this notice or your claim(s) will be declared forfeited.

Please include your Arizona Mining Claim (AMC) serial number(s) and claim name(s) when submitting the additional fees. If additional information is required, please contact RéAnn Myers at 602-417-9413.

Lucas Lucero
Deputy State Director
Lands, Minerals and Energy Division



Date Produced: 03/04/2019

ConnectSuite Inc.:

The following is the delivery information for Certified Mail™/RRE item number 9214 8901 9403 8378 7192 54. Our records indicate that this item was delivered on 02/27/2019 at 03:25 p.m. in QUARTZSITE, AZ 85346. The scanned image of the recipient information is provided below.

Signature of Recipient :

1

Address of Recipient :

Thank you for selecting the Postal Service for your mailing needs. If you require additional assistance, please contact your local post office or Postal Service representative.

Sincerely,
United States Postal Service

The customer reference number shown below is not validated or endorsed by the United States Postal Service. It is solely for customer use.

Customer Reference Number: C1217506.6967741



United States Department of the Interior



BUREAU OF LAND MANAGEMENT
Arizona State Office
One North Central Avenue, Suite 800
Phoenix, Arizona 85004-4427
www.blm.gov/az/

FEB 13 2019

In Reply Refer To:
3800 (AZ-9200) RM
AMC327533, AMC385381, **AMC349802**, AMC420280

CERTIFIED MAIL - RETURN RECEIPT REQUESTED 9214 8901 9403 8378 7192 47

NOTICE

JAMES A HOLLAND : This Notice Affects Those Claims
263 N GUMWOOD RD : Shown in the Block Below.
BLYTHE, CA 92225-4913 :

AMC327536, AMC385381, AMC349802, AMC420280
CACTUS #1, GOLF #1, GOLDWOOD, GOLD WOOD #2,

Additional Processing Fees Required

The Arizona State Office, Bureau of Land Management, received your Affidavit of Labor or Notice of Intent to Hold for the 2018 assessment year.

Due to a processing fee increase effective October 1, 2018, we did not receive sufficient fees with your document. The fee increased from \$10 per mining claim to \$15 per mining claim.

Therefore, you are required to submit an additional payment in the amount of \$5.00 per claim, within 30 days of receipt of this notice or your claim(s) will be declared forfeited.

Please include your Arizona Mining Claim (AMC) serial number(s) and claim name(s) when submitting the additional fees. If additional information is required, please contact RéAnn Myers at 602-417-9413.

Lucas Lucero
Deputy State Director
Lands, Minerals and Energy Division



Date Produced: 02/25/2019

ConnectSuite Inc.:

The following is the delivery information for Certified Mail™/RRE item number 9214 8901 9403 8378 7192 47. Our records indicate that this item was delivered on 02/19/2019 at 04:57 p.m. in BLYTHE, CA 92225. The scanned image of the recipient information is provided below.

Signature of Recipient :

A handwritten signature in black ink, appearing to be "Z. J. G. V. I. R. W. O. R. D.", written in a cursive style.

Address of Recipient :

A handwritten address in black ink, appearing to be "243 G. V. I. R. W. O. R. D.", written in a cursive style.

Thank you for selecting the Postal Service for your mailing needs. If you require additional assistance, please contact your local post office or Postal Service representative.

Sincerely,
United States Postal Service

The customer reference number shown below is not validated or endorsed by the United States Postal Service. It is solely for customer use.

Customer Reference Number: C1217506.6967740

AMC 349802



United States Department of the Interior



BUREAU OF LAND MANAGEMENT

Arizona State Office

One North Central Avenue, Suite 800

Phoenix, Arizona 85004-4427

www.blm.gov/az/

April 26, 2013

In Reply Refer To:

3809 (9310) TS

AMC327533, AMC349802, AMC385381

CERTIFIED MAIL – RETURN RECEIPT REQUESTED No. 7012 2210 0000 8740 5562

NOTICE

JAMES MORRIS
P.O. BOX 125
QUARTZSITE, AZ 85345

This Notice Affects Those Claims
Shown in the Block Below.

AMC327536, AMC349802, AMC385381
CACTUS #1, GOLDWOOD, GOLF #1

2013 Maintenance Fees Due on Claims under a Waiver

A Maintenance Fee Waiver Certification (small miner waiver) was filed for the 2013 assessment year for the mining claims listed above. In accordance with 43 CFR 3835.1, to qualify for a small miner waiver you and all related parties must hold no more than a total of 10 mining claims or sites nationwide. Since the commencement of the 2013 assessment year, the owner(s) of these mining claims has acquired and now owns in excess of 10 mining claims nationwide, which means they no longer qualify for the small miner waiver.

The Bureau of Land Management records show that James Morris owns 88 active mining claims.

Therefore, in accordance with 43 CFR 3835.20, and *Randi Rovetto, Et Al.*, 177 IBLA 257, the waiver is immediately cancelled and the 2013 Maintenance Fees of \$140 per claim per 20 acres are due on the claims listed above. BLM must receive the maintenance fee for these mining claims on or before September 1, 2013. If we do not receive the fee, the claims will be forfeited and closed. At that same time (on or before September 1, 2013) the maintenance fees for the 2014 assessment year are also due.

Paid Receipt 2864370



When paying the fees please specify which assessment year is being paid so we can apply the fees accurately to the claims. Please also include an explanation as to why the fees for the assessment year that has already begun are being paid. (i.e.: The claim owner no longer qualified for a small miner waiver.)

If additional information is required, please contact Tony Smith at 602-417-9355. Please include your AMC serial numbers on all correspondence.

A handwritten signature in cursive script that reads "Rebecca Heick".

Rebecca Heick
Group Administrator
Lands and Minerals

SENDER: COMPLETE THIS SECTION

- Complete items 1, 2, and 3. Also complete item 4 if Restricted Delivery is desired.
- Print your name and address on the reverse so that we can return the card to you.
- Attach this card to the back of the mailpiece, or on the front if space permits.

1. Article Addressed to:

2013 APR 30 PM 3:22
RECEIVED
POSTAL SERVICE OFFICE

JAMES MORRIS
P.O. BOX 125
QUARTZSITE, AZ. 85345

9310/TS/AMC327536, MAC349802, AMC385381

COMPLETE THIS SECTION

A. Signature

X *[Handwritten Signature]*

- Agent
 Addressee

B. Received by (Printed Name)

C. Date of Delivery

4-29-13

- D. Is delivery address different from item 1?
If YES, enter delivery address below:
- Yes
 No

3. Service Type

- Certified Mail Express Mail
 Registered Return Receipt for Merchandise
 Insured Mail C.O.D.

4. Restricted Delivery? (Extra Fee)

- Yes

2. Article Number
(Transfer from service label)

7222 2210 0000 8740 5562

PS Form 3811, February 2004

Domestic Return Receipt

102595-02-M-1540

NOTICE!!

These documents have been scanned!

Do not place un-scanned documents beneath this notice!

Do not remove this notice from this file!

GPO Jacket No. 560-102
Print Order 61540
Rise Business Services, LLC
Job=AZ15 7/3/2019



Box Number= AZ15144



Claim Begin-End: AMC349802-AMC349802

3 Transfers



AZ15144-2

AMC349780-AMC350128

Jim Holland
263 Gumwood
Blythe CA 92225

AMC 349802
420280
327533
385381

Above Space Reserved for Recording

[If required by your jurisdiction, list above the name & address of: 1) where to return this form; 2) preparer; 3) party requesting recording.]

Quitclaim Deed

Date of this Document: 5/21/14

Reference Number of Any Related Documents: _____

Grantor:

Name James Morris
Street Address P.O. Box 125
City/State/Zip Quartzsite, AZ 85346-0125

RECEIVED
BLM AZ STATE OFFICE
2014 MAY 22 P 2:51
PHOENIX, ARIZONA

Grantee:

Name Jim Holland / Leland Weeks
Street Address 2123 Gumwood Rd,
City/State/Zip Blythe, CA 92225

Abbreviated Legal Description (i.e., lot, block, plat or section, township, range, quarter/quarter or unit, building and condo name): Sec. 28 T4N R20W, Goldwood 1 & 2 Cactus #1, Gulf #1
AMC# 349802, 420280, 327533, 385381

Assessor's Property Tax Parcel/Account Number(s): Reserving a 10% gross royalty to Jim Morris, for precious metals and minerals, and if sold Jim Morris will receive 10% of the selling price of the mine
THIS QUITCLAIM DEED, executed this 17th day of May

20 14, by first party, Grantor, James Morris, whose mailing address is P.O. Box 125, Quartzsite, AZ 85346-0125, to second party, Grantee, Jim Holland / Leland Weeks whose mailing address is 2123 Gumwood Rd, Blythe, CA 92225

WITNESSETH that the said first party, for good consideration and for the sum of ten Dollars (\$ 10.00) paid by the said second party, the receipt whereof is hereby acknowledged, does hereby remise, release and quitclaim unto the said second party forever, all the right, title, interest and claim,

ENTERED
MAY 27 2014
BY: JM

303 9801

which the said first party has in and to the following described parcel of land, and improvements and appurtenances thereto in the County of La Paz, State of Arizona

to wit: Goldwood #1 La Paz # 2012-06156 - AMC# 349802
Goldwood #2 La Paz # 2012-06157 AMC# 420280
Cactus #1 La Paz # 2012-06158 AMC# 327536
GOLF #1 La Paz # 2012-05141 AMC# 385381

All located in Sec. 28, T4N, R20W, La Paz, AZ
IN WITNESS WHEREOF, the said first party has signed and sealed these presents the day and year first written above. Signed, sealed and delivered in the presence of:

Signature of Witness James Hallal
Print Name of Witness James Hallal

Signature of Witness Samantha Waymire
Print Name of Witness Samantha Waymire

Signature of Grantor James D Morris
Print Name of Grantor JAMES D. MORRIS

State of Arizona County of La Paz


On 5/21/14 before me, Judith L. Englar
personally appeared James D. Morris

who proved to me on the basis of satisfactory evidence to be the person(s) whose name(s) is/are subscribed to the within instrument and acknowledged to me that he/she/they executed the same in his/her/their authorized capacity(ies), and that by his/her/their signature(s) on the instrument the person(s), or the entity upon behalf of which the person(s) acted, executed the instrument.

I certify under PENALTY OF PERJURY under the laws of the State of Arizona that the foregoing paragraph is true and correct.

WITNESS my hand and official seal.

Signature Judith L. Englar



RECEIVED
BLM AZ STATE OFFICE
2014 MAY 22 P 2:51
PHOENIX, ARIZONA

Print postage online - Go to usps.com/postageonline

PLEASE PRESS FIRMLY



PLEASE PRESS FIRM



1021

85004

PAID
QUARTZSITE, AZ
85346
MAY 21 14
AMOUNT

\$11.60

00053982-02

PRIORITY

Flat Rate Mailing Envelope

For Domestic and International Use

Visit us at usps.com



Any amount of mailable material may be enclosed, as long as the envelope is not modified, and the contents are entirely confined within the envelope with the adhesive provided as the means of closure.

INTERNATIONAL RESTRICTIONS APPLY:

4-POUND WEIGHT LIMIT ON INTERNATIONAL APPLIES

Custom forms are required. Consult the International Mail Manual (IMM) at pe.usps.gov or ask a retail associate for details.

From/Expéditeur:

JIM MORRIS
PO BOX 125
QUARTZSITE, AZ
85346

To/Destinataire:

BUREAU OF LAND MANAGEMENT
STATE OFFICE
1, NORTH CENTRAL, AVE
PHOENIX, ARIZONA. 85004

Country of Destination/Pays de destination:

7011 3500 0002 2494 1739

PLACE STICKER AT TOP OF ENVELOPE TO THE RIGHT OF THE RETURN ADDRESS, TOLD AT THE LINE

CERTIFIED MAIL



7011 3500 0002 2494 1739

RECEIVED
BLM AZ STATE
2014 MAY 22 P 2:57
PHOENIX, ARIZONA



USPS packaging products have been awarded Cradle to Cradle Certification™ for their ecologically-intelligent design. For more information go to mabc.com/usps
Cradle to Cradle Certified™ is a certification mark of MBDC.

Please recycle.



Recycled Paper



EP14F

This packaging is the property of the U.S. Postal Service® and is provided solely for use in sending Priority Mail® shipments. Misuse may be a violation of federal law. This packaging is not for resale. EP14F © U.S. Postal Service; Oct. 2008; All rights reserved.

082708 PM EP14F OCT 2008

United States Department of the Interior
Bureau of Land Management
 LANDS/RECREATION & PLANNING
 ONE N CENTRAL AVE
 PHOENIX, AZ 85004 -2203
 Phone: 602-417-9200

Receipt

No: 3039801

Transaction #: 3130369	
Date of Transaction: 05/23/2014	
CUSTOMER:	
JIM HOLLAND 263 N GUMWOOD RD BLYTHE, CA 92225-4913 US	

LINE #	QTY	DESCRIPTION	REMARKS	UNIT PRICE	TOTAL
1	1.00	LOCATABLE MINERALS / MINING CLAIMS- NOT NEW-UNADJUD, ONE AUTH NO. ONLY / MINING CLAIM MONEY RECEIVED CASES: AMC349802/\$80.00	TRF/8	- n/a -	80.00
TOTAL:					\$80.00

PAYMENT INFORMATION					
1	AMOUNT:	80.00	POSTMARKED:	05/21/2014	
	TYPE:	CHECK	RECEIVED:	05/22/2014	
	CHECK NO:	21926030894			
	NAME:	HOLLAND, JIM 263 N GUMWOOD RD BLYTHE CA 92225-4913 US			

REMARKS

This receipt was generated by the automated BLM Collections and Billing System and is a paper representation of a portion of the official electronic record contained therein.

RECORDING REQUESTED BY:

James Morris

WHEN RECORDED MAIL TO:

James Morris
P.O. Box 125
Quartsite, AZ 85346

QUITCLAIM DEED

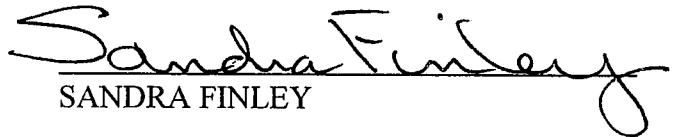
FOR THE CONSIDERATION OF TEN DOLLARS, AND OTHER VALUABLE CONSIDERATION, WE HEREBY QUITCLAIM TO: **A6**

JAMES MORRIS

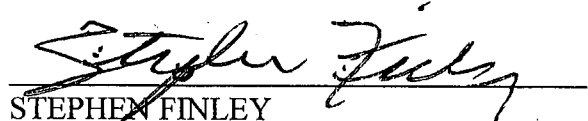
ALL RIGHT, TITLE OF INTEREST IN THE FOLLOWING REAL PROPERTY SITUATED IN LA PAZ COUNTY, STATE OF ARIZONA:

MINING CLAIM #349802 - Section 28, Township 4N Range 20W - beginning at government survey marker at east center line of Section 28- North 1320 feet then west 1320 feet then south 1320 feet then east 1320 feet to the point of beginning. - The name of the claim is Goldwood.

Dated: August 30, 2012


SANDRA FINLEY

Dated: August 30, 2012


STEPHEN FINLEY

**Notary Acknowledgment on following page.*

RECEIVED
BLM, AZ STATE OFFICE
2012 SEP 21 P 12: 20
PHOENIX, AZ

2/32

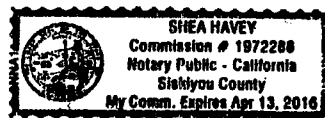
ACKNOWLEDGMENT

STATE OF CALIFORNIA }
 } ss.
COUNTY OF SISKIYOU }

On August 30, 2012 before me, Shea Hawey, Notary Public, personally appeared Sandra Finley and Stephen Finley who proved to me on the basis of satisfactory evidence to be the person whose name is subscribed to the within instrument and acknowledged to me that he executed the same in his authorized capacity, and that by his signature on the instrument the person, or the entity upon behalf of which the person acted, executed the instrument.

I certify under PENALTY OF PERJURY under the laws of the State of California that the foregoing paragraph is true and correct.

WITNESS my hand and official seal.
Signature Shea Hawey



RECEIVED
B.L.M. AZ STATE OFFICE
2012 SEP 21 P 12:20
PHOENIX, AZ



**DEPARTMENT OF THE INTERIOR
BUREAU OF LAND MANAGEMENT
MINING CLAIMS
(LIVE) Serial Register Page**

Run Date/Time: 11/28/2012 01:15 PM

Page 1 of 7

01 10-21-1976;090STAT0090;43USC1744
Case Type 384201: PLACER CLAIM
Claim Name: GOLDWOOD
Commodity :
Case Disposition: ACTIVE
Required Maintenance Fee: \$280.00

Total Acres
40.000

Serial Number
AMC349802
Lead File Number
AMC349802

Name & Address	Int Rel
MORRIS JAMES D PO BOX 125 QUARTZSITE, AZ 85346-0125	CLAIMANT

Mer Twp	Rng	Sec	Quadrant	District/Field Office	County
14	0040N	0200W	028	NE YUMA FO	LA PAZ

Act Date	Code	Action	Action Remarks	Receipt Number
02/24/1998	403	LOCATION DATE		
03/17/1998	395	RECORDATION NOTICE RECD		
04/09/2012	403	SMALL MINER CERT FILED	2013	
04/09/2012	400	EVID OF ASSMT FILED	2012	2547460
08/16/2011	403	SMALL MINER CERT FILED	2012	
08/16/2011	400	EVID OF ASSMT FILED	2011	2406055
04/23/2010	403	SMALL MINER CERT FILED	2011	
04/23/2010	400	EVID OF ASSMT FILED	2010	2123230
03/09/2009	403	SMALL MINER CERT FILED	2010	
03/06/2009	400	EVID OF ASSMT FILED	2009	1093651
03/12/2008	403	SMALL MINER CERT FILED	2009	
03/12/2008	400	EVID OF ASSMT FILED	2008	1670779
08/10/2007	403	SMALL MINER CERT FILED	2008	
08/10/2007	400	EVID OF ASSMT FILED	2007	1541420
04/17/2006	403	SMALL MINER CERT FILED	2007	
04/17/2006	400	EVID OF ASSMT FILED	2006	1267400
03/14/2005	403	SMALL MINER CERT FILED	2006	
03/14/2005	400	EVID OF ASSMT FILED	2005	1043109
07/27/2004	403	SMALL MINER CERT FILED	2005	
07/27/2004	400	EVID OF ASSMT FILED	2004	917053
02/19/2003	403	SMALL MINER CERT FILED	2004	
04/10/2002	403	SMALL MINER CERT FILED	2003	
02/19/2002	400	EVID OF ASSMT FILED	2003	634413
04/10/2002	400	EVID OF ASSMT FILED	2002	474245
08/29/2001	403	SMALL MINER CERT FILED	2002	
08/29/2001	400	EVID OF ASSMT FILED	2001	371378
08/31/2000	403	SMALL MINER CERT FILED	2001	
08/31/2000	400	EVID OF ASSMT FILED	2000	101626
08/09/1999	403	SMALL MINER CERT FILED	2000	

**NO WARRANTY IS MADE BY BLM
FOR USE OF THE DATA FOR
PURPOSES NOT INTENDED BY BLM**



**DEPARTMENT OF THE INTERIOR
BUREAU OF LAND MANAGEMENT
MINING CLAIMS
(LIVE) Serial Register Page**

Run Date/Time: 11/28/2012 01:15 PM

Page 1 of ?

01 10-21-1976;090STAT0090;43USC1744
 Case Type 384201: PLACER CLAIM
 Claim Name: GOLDWOOD
 Commodity :
 Case Disposition: ACTIVE
 Required Maintenance Fee: \$280.00

Total Acres
40,000

Serial Number
AMC349802
 Lead File Number
AMC349802

Name & Address	Int Rel
MORRIS JAMES D PO BOX 125 QUARTZSITE, AZ 85346-0125	CLAIMANT

Mer Twp	Rng	Sec	Quadrant	District/Field Office	County
14	0040N	0200W	028	YUMA FO	LA PAZ

Act Date	Code	Action	Action Remarks	Receipt Number
02/24/1998	403	LOCATION DATE		
03/17/1998	395	RECORDATION NOTICE RECD		
04/09/2012	493	SMALL MINER CERT FILED	2013	
04/09/2012	480	EVID OF ASSMT FILED	2012	2547460
08/16/2011	493	SMALL MINER CERT FILED	2012	
08/16/2011	480	EVID OF ASSMT FILED	2011	2406055
04/23/2010	493	SMALL MINER CERT FILED	2011	
04/23/2010	480	EVID OF ASSMT FILED	2010	2123230
03/09/2009	493	SMALL MINER CERT FILED	2010	
03/06/2009	480	EVID OF ASSMT FILED	2009	1993651
03/12/2008	493	SMALL MINER CERT FILED	2009	
03/12/2008	480	EVID OF ASSMT FILED	2008	1670779
08/10/2007	493	SMALL MINER CERT FILED	2008	
08/10/2007	480	EVID OF ASSMT FILED	2007	1541420
04/17/2006	493	SMALL MINER CERT FILED	2007	
04/17/2006	480	EVID OF ASSMT FILED	2006	1267480
03/14/2005	493	SMALL MINER CERT FILED	2006	
03/14/2005	480	EVID OF ASSMT FILED	2005	1043108
07/27/2004	493	SMALL MINER CERT FILED	2005	
07/27/2004	480	EVID OF ASSMT FILED	2004	917053
02/19/2003	493	SMALL MINER CERT FILED	2004	
04/10/2002	493	SMALL MINER CERT FILED	2003	
02/19/2002	480	EVID OF ASSMT FILED	2003	634413
04/10/2002	480	EVID OF ASSMT FILED	2002	474245
08/29/2001	493	SMALL MINER CERT FILED	2002	
08/29/2001	480	EVID OF ASSMT FILED	2001	371378
08/31/2000	493	SMALL MINER CERT FILED	2001	
08/31/2000	480	EVID OF ASSMT FILED	2000	181626
08/09/1999	493	SMALL MINER CERT FILED	2000	

NO WARRANTY IS MADE BY BLM
 FOR USE OF THE DATA FOR
 PURPOSES NOT INTENDED BY BLM

United States Department of the Interior
Bureau of Land Management
 LANDS/RECREATION & PLANNING
 ONE N CENTRAL AVE
 PHOENIX, AZ 85004 -2203
 Phone: 602-417-9200

Receipt

No: 2661135

Transaction #: 2742136	
Date of Transaction: 09/21/2012	
CUSTOMER:	
JAMES MORRIS PO BOX 125 QUARTZSITE, AZ 85346-0125 US	

LINE #	QTY	DESCRIPTION	REMARKS	UNIT PRICE	TOTAL
1	28.00	LOCATABLE MINERALS / MINING CLAIMS- NEW, UNADJUD, ONE OR MORE AUTH NOS / NEW MINING CLAIM LOCATION FEE \$34 CASES: AMC417639/\$34.00, AMC417640/\$34.00, AMC417641/\$34.00, AMC417642/\$34.00, AMC417643/\$34.00, AMC417644/\$34.00, AMC417645/\$34.00, AMC417646/\$34.00, AMC417647/\$34.00, AMC417648/\$34.00, AMC417649/\$34.00, AMC417650/\$34.00, AMC417651/\$34.00, AMC417652/\$34.00, AMC417653/\$34.00, AMC417654/\$34.00, AMC417655/\$34.00, AMC417656/\$34.00, AMC417657/\$34.00, AMC417658/\$34.00, AMC417659/\$34.00, AMC417660/\$34.00, AMC417661/\$34.00, AMC417662/\$34.00, AMC417663/\$34.00, AMC417664/\$34.00, AMC417665/\$34.00, AMC417666/\$34.00		- n/a -	952.00
2	28.00	LOCATABLE MINERALS / MINING CLAIMS- NEW, UNADJUD, ONE OR MORE AUTH NOS / NEW MINING CLAIM MAINT FEE \$140 CASES: AMC417639/\$140.00, AMC417640/\$140.00, AMC417641/\$140.00, AMC417642/\$140.00, AMC417643/ \$140.00, AMC417644/\$140.00, AMC417645/\$140.00, AMC417646/\$140.00, AMC417647/\$140.00, AMC417648/ \$140.00, AMC417649/\$140.00, AMC417650/\$140.00, AMC417651/\$140.00, AMC417652/\$140.00, AMC417653/ \$140.00, AMC417654/\$140.00, AMC417655/\$140.00, AMC417656/\$140.00, AMC417657/\$140.00, AMC417658/ \$140.00, AMC417659/\$140.00, AMC417660/\$140.00, AMC417661/\$140.00, AMC417662/\$140.00, AMC417663/ \$140.00, AMC417664/\$140.00, AMC417665/\$140.00, AMC417666/\$140.00		- n/a -	3920.00
		LOCATABLE MINERALS / MINING CLAIMS- NEW, UNADJUD, ONE OR MORE AUTH NOS / NEW MINING CLAIM PROCESSING FEE \$15 CASES: AMC417639/\$15.00, AMC417640/\$15.00,			

3	28.00	AMC417641/\$15.00, AMC417642/\$15.00, AMC417643/\$15.00, AMC417644/\$15.00, AMC417645/\$15.00, AMC417646/\$15.00, AMC417647/\$15.00, AMC417648/\$15.00, AMC417649/\$15.00, AMC417650/\$15.00, AMC417651/\$15.00, AMC417652/\$15.00, AMC417653/\$15.00, AMC417654/\$15.00, AMC417655/\$15.00, AMC417656/\$15.00, AMC417657/\$15.00, AMC417658/\$15.00, AMC417659/\$15.00, AMC417660/\$15.00, AMC417661/\$15.00, AMC417662/\$15.00, AMC417663/\$15.00, AMC417664/\$15.00, AMC417665/\$15.00, AMC417666/\$15.00		- n/a -	420.00
4	8.00	LOCATABLE MINERALS / MINING CLAIMS-NEW,UNADJUD, ONE OR MORE AUTH NOS / NEW MINING CLAIM LOCATION FEE \$34 CASES: AMC417667/\$34.00, AMC417668/\$34.00, AMC417669/\$34.00, AMC417670/\$34.00, AMC417671/\$34.00, AMC417672/\$34.00, AMC417673/\$34.00, AMC417674/\$34.00		- n/a -	272.00
5	8.00	LOCATABLE MINERALS / MINING CLAIMS-NEW,UNADJUD, ONE OR MORE AUTH NOS / NEW MINING CLAIM MAINT FEE \$140 CASES: AMC417667/\$140.00, AMC417668/\$140.00, AMC417669/\$140.00, AMC417670/\$140.00, AMC417671/\$140.00, AMC417672/\$140.00, AMC417673/\$140.00, AMC417674/\$140.00		- n/a -	1120.00
6	8.00	LOCATABLE MINERALS / MINING CLAIMS-NEW,UNADJUD, ONE OR MORE AUTH NOS / NEW MINING CLAIM PROCESSING FEE \$15 CASES: AMC417667/\$15.00, AMC417668/\$15.00, AMC417669/\$15.00, AMC417670/\$15.00, AMC417671/\$15.00, AMC417672/\$15.00, AMC417673/\$15.00, AMC417674/\$15.00		- n/a -	120.00
7	1.00	LOCATABLE MINERALS / MINING CLAIMS-NOT NEW-UNADJUD,ONE AUTH NO. ONLY / MINING CLAIM MONEY RECEIVED CASES: AMC349802/\$40.00	QCD - 4	- n/a -	40.00
TOTAL:					\$6,844.00

PAYMENT INFORMATION				
1	AMOUNT:	1844.00	POSTMARKED:	N/A
	TYPE:	CASH	RECEIVED:	09/21/2012
	NAME:	MORRIS, JAMES PO BOX 125 QUARTZSITE AZ 85346-0125 US		
2	AMOUNT:	5000.00	POSTMARKED:	N/A
	TYPE:	CHECK	RECEIVED:	09/21/2012
	CHECK NO:	009378367		
	NAME:	MORRIS, JAMES PO BOX 125 QUARTZSITE AZ 85346-0125 US		

United States Department of the Interior
 Bureau of Land Management
 BUSINESS & SUPPORT SVCS DIV
 ONE N CENTRAL AVE SUITE 800
 PHOENIX, AZ 85004 -4427
 Phone: (602) 417-9200

Receipt

AMC349802

No:

2085225

Transaction #: 2152174	
Date of Transaction: 02/17/2010	
CUSTOMER:	STEPHEN FINLEY PO BOX 2798 QUARTZSITE, AZ 85346-2798 US

LINE #	QTY	DESCRIPTION	REMARKS	UNIT PRICE	TOTAL
1	1.00	LOCATABLE MINERALS / MINING CLAIMS-NOT NEW-UNADJUD, ONE AUTH NO. ONLY / MINING CLAIM MONEY RECEIVED CASES: AMC349802/\$20.00	TRF-2	- n/a -	20.00
TOTAL:					\$20.00

PAYMENT INFORMATION					
1	AMOUNT:	20.00	POSTMARKED:	02/10/2010	
	TYPE:	CHECK	RECEIVED:	02/16/2010	
	CHECK NO:	4585			
	NAME:	FINLEY, STEPHEN PO BOX 870 FORT JONES CA 96032 US			

REMARKS

This receipt was generated by the automated BLM Collections and Billing System and is a paper representation of a portion of the official electronic record contained therein.



AT

RECORDING REQUESTED BY
STEPHEN FINLEY
AND WHEN RECORDED MAIL TO
TAYLOR
P.O. BOX 2798
QUARTZSITE, AZ. 85346

QUIT-CLAIM DEED

FOR THE CONSIDERATION OF TEN DOLLARS, AND OTHER VALUABLE CONSIDERATION, I/WE HEREBY QUIT-CLAIM TO:

SANDRA + STEPHEN FINLEY

ALL RIGHT, TITLE OF INTEREST IN THE FOLLOWING REAL PROPERTY SITUATED IN LA PAZ COUNTY, STATE OF ARIZONA:

MINING CLAIM # 349802 - SECTION 28
TOWNSHIP 4N RANGE 20W - BEGINNING AT GOVERNMENT SURVEY
MARKER AT EAST CENTER LINE OF SECTION 28 - NORTH 1320'
THEN WEST 1320' THEN SOUTH 1320' THEN EAST 1320' TO
POINT OF BEGINNING. - GOLD WOOD - CLAIM NAME
DATE 2.8.2010


Robert J. Taylor
ROBERT J. TAYLOR

Linda C. Taylor
LINDA C. TAYLOR

STATE OF ARIZONA
COUNTY OF La Paz

ON THIS 8 DAY OF February, 2010, BEFORE ME PERSONALLY APPEARED Robert J. Taylor, AND Linda C. Taylor WHOSE IDENTITY WAS PROVED TO ME ON THE BASIS OF SATISFACTORY EVIDENCE TO BE THE PERSONS WHOSE NAMES ARE SUBSCRIBED TO THIS INSTRUMENT AND ACKNOWLEDGED THAT THEY EXECUTED THE SAME.

SIGNATURE OF NOTARY PUBLIC Renee Nelson
RESIDING AT Quartzsite, AZ
MY COMMISSION EXPIRES 6-23-12 SEAL



RECORDED
CLERK OF SUPERIOR COURT
2010 FEB 16 A 8:49
PHOENIX, ARIZONA

NOTICE!!

These documents have been scanned!

Do not place un-scanned documents beneath this notice!

Do not remove this notice from this file!

GPO Jacket No. 560-102
Print Order 61540
Rise Business Services, LLC
Job=AZ15 7/3/2019



Box Number= AZ15144



Claim Begin-End: AMC349802-AMC349802

4 Annual Filings



AZ15144-2

AMC349780-AMC350128

UNITED STATES
DEPARTMENT OF THE INTERIOR
BUREAU OF LAND MANAGEMENT

FORM APPROVED
OMB NO.: 1004-0114
Expires: April 30, 2023

AFFIDAVIT OF ANNUAL ASSESSMENT WORK

349802

WHEN RECORDED, MAIL DOCUMENT TO:

NAME: Jimmy Holland

ADDRESS: 263 Gumwood Rd.

CITY, STATE, ZIP: Blythe, CA, 92225

FOR COUNTY RECORDER'S USE

No. of Claims 4
x \$15/claim
Total due BLM \$ 60.00

TO ALL WHOM IT MAY CONCERN:

1. The undersigned certifies that at least \$100 per claim was expended for development, labor and improvements, or equivalent value added, as the annual assessment work for the assessment year ending September 1, 2020 for the following contiguous unpatented mining claim(s), located in the County of La Paz, in the State of

Az

BLM Serial No.	Name of Claim	Tp Rg Sec Mer				County Recordation Book and Page No.	Co. Recording Date
		Example: 13N 5E 14 MDM					
349802	Goldwood #1	4N	20W	28	GRM	2012-06156	2012
420280	Goldwood #2	"	"	"	"	2012-06156	2012
327536	Cactus #1	"	"	"	"	93-04226	9-21-93
385381	Golf Cactus	"	"	"	"	2007-04658	2007

NO. OF CLAIMS 4
AMOUNT \$60.
RECEIPT NO. 4821036
INIT. EH

** BLM-ASO**

PHOENIX, ARIZONA
2020 OCT 14 A 8:58
RECEIVED
BLM AZ STATE OFFICE

2. • Type of labor and improvements (specify what was done and give the total value for that labor and improvement to show at least \$100 for each claim). If a geological, geochemical, or geophysical survey was performed, as per 30 U.S.C. 28-1, reference the title of the report of survey, give cost and date of the survey and report, and indicate it was filed with the County Recorder:

Description of Work Performed	Value of Work Performed	Date Work Was Performed
Dry washing overburden removal	400. ⁰⁰	9-1-19/9-1-20

3. Name and mailing address of each person who performed the labor and improvements:

Name (please print)

Jimmy Holland
Leland Weeks
Lawrence J. Lloyd

Current Mailing Address (please print)

263 Gamwood Blythe CA.
P.O. Box 1413 Quartzsite Az
PO Box 4585 Quartzsite Az

4. Name and mailing address of each person who holds and claims the subject mining claim(s) for the valuable minerals contained therein. Be sure to indicate if there is a change of address:

Name (please print)

Same as above

Current Mailing Address (please print)

RECEIVED
 2020 OCT 14 A 8:58
 PHOENIX, ARIZONA

5. The undersigned testifies that on the date of 9-1-20, 20 , all monuments required by law were erected upon the subject claim(s), and all notices required by law were posted on the subject claim(s) or copies thereof were in place, and at said date, each corner monument bore or contained markings sufficient to appropriately designate the corner of the claim to which it pertains and the name of the claim(s).

I hereby certify under penalty of perjury under the laws of the State of CALIFORNIA that the foregoing statements are true and correct:

Jimmy Holland
(Signature of person responsible for above statement)

Date: 9/30/20

Title 18 U.S.C. 1001 and 43 U.S.C. 1212 make it a crime for any person knowingly and willfully to make to any department or agency of the United States any false, fictitious or fraudulent statements or representations as to any matter within its jurisdiction.

Notary Block

SUBSCRIBED AND SWORN TO before me, this 30th day of September 2020

By: Jimmy Holland
(Signature of Affiant)

Title: D. KEHL, NOTARY PUBLIC

My Commission Expires: 5/20/2023



INSTRUCTIONS

1. This is an optional form that may be used to satisfy the requirements for the Bureau of Land Management (BLM) under the provisions of 43 U.S.C. §1744 and 30 U.S.C. §28-28d and the regulations thereunder (43 CFR part 3835). Since local and State laws may vary, you should contact your local and State agencies where the claims are located to ensure all applicable laws and requirements are satisfied.
2. The claimant(s) must fill in the date in paragraph 1 for the applicable assessment year and the county and state where the claims are located.
3. All claim names and BLM serial numbers for which this assessment affidavit applies must be listed. Additionally, legal descriptions, and original county recording information may be listed for additional identification purposes.
4. The claimant(s) must complete paragraph 2 listing all labor or improvements which was performed on or did benefit the subject mining claims. The value and date of the labor or improvements must also be listed. The total amount of labor or improvements can be listed, but the total expenditure must equal at least \$100 for each claim.
5. The names and current mailing addresses of the person(s) performing the labor must be listed in paragraph 3.
6. The name and current mailing address of each owner (claimant) of the claims must be listed in paragraph 4. The mailing address shall be the owner's address and not the address of an agent or anyone representing the claimant. Be sure to note if there has been a change of address.
7. Paragraph 5 shall be completed to show the date it was verified that all monuments required by law were properly erected, all notices were posted, and that corners were appropriately designated for all claims listed.
8. An exact legible reproduction or duplicate (other than microfilm or other electronic media) of this affidavit or another type of affidavit of assessment work that you file or will file in the county where each claim is located, must be filed with the BLM on or before December 30 of the calendar year in which the assessment year ends. For mill or tunnel sites, a separate notice of intent to hold must be filed with the BLM on or before December 30. Requirements for filing a notice of intent to hold can be found at 43 CFR 3835.33.
9. A processing fee of \$15 for each claim listed must be remitted to the BLM along with this or any other affidavit of assessment work.

RECEIVED
BLM AT STATE OFFICE
2020 OCT 14 A 8:58
PHOENIX, ARIZONA

NOTICES

THE PRIVACY ACT and 43 CFR 2.223(d) require that you be furnished with the following information in connection with the information requested by this form.

AUTHORITY: 30 U.S.C. §28-28d and 43 CFR part 3835 permit collection of the information requested by this form.

PRINCIPAL PURPOSE: The BLM will use the information you provide to document compliance with 43 U.S.C. 1744 and that assessment work has been completed in accordance with 30 U.S.C. § 28-28d and 43 CFR part 3835 in lieu of paying the maintenance fee for the mining claims listed on this form.

ROUTINE USES: The BLM will only disclose this information in accordance with the provisions at 43 CFR 2.231(b) and (c).

EFFECT OF NOT PROVIDING INFORMATION: Disclosure of the requested information is required by 30 U.S.C. § 28-28d and 43 CFR part 3835 for claimants qualified to perform assessment work in lieu of paying the maintenance fee. Failure to submit all the requested information or to complete this form will delay the BLM's processing of the form and may preclude the BLM's acceptance of the assessment work information, which may result in forfeiture of the mining claim(s) by the claimant.

RELEVANT SYSTEM OF RECORDS NOTICE (SORN) CITATION: The Recordation of Mining Claims SORN may be found at 47 FR 55326 (December 8, 1982).

THE PAPERWORK REDUCTION ACT requires us to inform you that:

Use of this form is optional. You must perform assessment if a waiver to pay the maintenance fee has been requested. This form is provided to help you attest that annual assessment work has been completed in lieu of paying the maintenance fee for your claim(s). Submission of the requested information is necessary to obtain or retain a benefit.

You do not have to respond to this or any other Federal agency-sponsored information collection unless it displays a valid OMB control number.

BURDEN HOURS STATEMENT: The estimated public reporting burden for this form is 30 minutes per response, including the time for reviewing instructions, gathering and maintaining data, and completing and reviewing the form. You may submit comments regarding the burden estimate or any other aspect of this form to: U.S. Department of the Interior, Bureau of Land Management (1004-0114), Bureau Information Collection Clearance Officer (WO-630), 1849 C Street, N.W., Room 2134LM, Washington, D.C. 20240.

RECEIVED
BLM AZ STATE OFFICE
2020 OCT 14 A 8:58
PHOENIX, ARIZONA

When Recorded Mail to:

Name Jimmy Holland
Address 263 Elmwood
City Blythe State CA
Zip 92225

(this are reserved for recorder use)

Affidavit of Annual Assessment Work

Document Title

ACCEPTED
ENTERED
BY: ra DATE: 10/14/2020
OCT 15 2020
BY: zpc
RECEIVED
CLERK'S OFFICE
2020 OCT 14 A 8:58
PHOENIX, ARIZONA

United States Department of the Interior
Bureau of Land Management
 DIV OF LANDS, MINRLS & ENERGY
 ONE N CENTRAL AVE
 PHOENIX, AZ 85004 -4427
 Phone: 602-417-9200

Receipt

No: 4821036

Transaction #: 4948720	
Date of Transaction: 10/14/2020	
CUSTOMER:	
JIM HOLLAND 263 N GUMWOOD RD BLYTHE, CA 92225-4913 US	

LINE #	QTY	DESCRIPTION	REMARKS	UNIT PRICE	TOTAL
1	1.00	LOCATABLE MINERALS / MINING CLAIMS- NOT NEW-UNADJUD, ONE AUTH NO. ONLY / MINING CLAIM MONEY RECEIVED CASES: AMC349802/\$60.00	2020 POL (4)	- n/a -	60.00
TOTAL:					\$60.00

PAYMENT INFORMATION			
1	AMOUNT:	60.00	POSTMARKED: N/A
	TYPE:	CHECK	RECEIVED: 10/14/2020
	CHECK NO:	3276	
	NAME:	HOLLAND, JIM 263 N GUMWOOD RD BLYTHE CA 92225-4913 US	

REMARKS

This receipt was generated by the automated BLM Collections and Billing System and is a paper representation of a portion of the official electronic record contained therein.

Jimmy Holland
263 Gumwood
Blythe CA
92225

SN BERNARDINO CA 923

9 OCT 2020 PM 7 L



RECEIVED
BLM AZ STATE OFFICE

2020 OCT 14 A 8:58

PHOENIX, ARIZONA

Bureau of Land Management
Arizona State Office
One North Central Avenue Suite 800
Phoenix, AZ 85004-4427

85004-442700



UNITED STATES DEPARTMENT OF
THE INTERIOR BUREAU OF
LAND MANAGEMENT

2018-04280

Page 1 of 3

SHELLY D BAKER, RECORDER

OFFICIAL RECORDS OF LA PAZ COUNTY, AZ

12-26-2018 12:21 PM Recording Fee \$15.00

327533
AMC 327536
385381
349802
420280

RECORDING REQUESTED BY AND WHEN
RECORDED, MAIL DOCUMENT TO:

NAME: Jim Holland

ADDRESS: 263 Gunwood Rd

Blythe CA, 92225

FOR COUNTY RECORDER'S USE

AFFIDAVIT OF ANNUAL ASSESSMENT WORK-PROOF OF LABOR

I hereby certify that the taxes have been paid in full:

X _____ Date: _____

Treasurer-Tax Collector Use

No. of Claims x 4

\$10/claim

Total due BLM \$ _____

1. The undersigned certifies that at least \$100 per claim was expended for development, labor and improvements, or equivalent value added, as the annual assessment work for the assessment year ending September 1, 18 for the following contiguous unpatented mining claim(s), located in the County of La Paz, in the State of California. Az.

BLM Serial No.	Name of Claim	Tp	Rg	Sec	Mer	County Recordation	Date
349802	Goldwood #1	4N	20W	28	GRM	2012-06156	2012
420280	Goldwood #2	"	"	"	"	2012-06156	2012
327536	Cactus #1	"	"	"	"	93-04226	9-21-93
385381	Golf Cactus #1	"	"	"	"	2007-04658	2007
						PHOENIX, ARIZONA	RECEIVED BLM AZ STATE OFFICE 2019 JAN 28 P 1:26

2. Type of labor improvements (specify what was done and give the total value for that labor and improvement to show at least \$100 for each claim). If a geological, geochemical, or geophysical survey was performed, as per 30 U.S.C. 28-1, reference the title of the report of survey, give cost and date of survey and report, and indicate it was filed.

Description of Work Performed	Value of Work Performed	Date Work Was Performed
Dry-washing, over burden-removal	400. ⁰⁰	Sep. 1, 2018

Entered 3/7/19

3. Residence and mailing address of each person who performed the labor and improvements:

Name (please print)

Jim Holland

heland weeks

Residence and Mailing Address (please print)

263 Gamwood Rd. Blythe CA. 92225

PO Box 1413, Quartzsite Az. 85346

4. Residence and mailing address of each person who holds and claims the subject mining claim(s) for the valuable minerals contained therein. Be sure to indicate if there is a change of address:

Name (please print)

Same as above

Residence and Mailing Address (please print)

RECEIVED
BLM AZ STATE OFFICE
2019 JAN 28 P 1:26
PHOENIX, ARIZONA

5. The undersigned testifies that on the date of Sep 1, 20 18, all monuments required by law were erected upon the subject claim(s), and all notices required by law were posted on the subject claim(s) or copies thereof were in place, and at said date, each corner monument bore or contained markings sufficient to appropriately designate the corner of the claim to which it pertains and the name of the claim(s).

I hereby certify under penalty of perjury under the laws of the State of foregoing statements are true and correct:

Jim Holland
(Signature of person responsible for above statement)

Date 12-12-18

Title 18 U.S.C. 1001 and 43 U.S.C. 1212 makes it a crime for any person knowingly and willfully to make to any department or agency of the United States any false, fictitious or fraudulent statements or representations as to any matter within its jurisdiction.

CALIFORNIA ALL-PURPOSE ACKNOWLEDGMENT

CIVIL CODE § 1189

A notary public or other officer completing this certificate verifies only the identity of the individual who signed the document to which this certificate is attached, and not the truthfulness, accuracy, or validity of that document.

State of California)
County of Riverside)
On 12/12/2018 before me, Angel Ramirez, Notary Public,
Date Here Insert Name and Title of the Officer
personally appeared James Holland
Name(s) of Signer(s)

who proved to me on the basis of satisfactory evidence to be the person(s) whose name(s) is are subscribed to the within instrument and acknowledged to me that he/she/they executed the same in his/her/their authorized capacity(ies), and that by his/her/their signature(s) on the instrument the person(s), or the entity upon behalf of which the person(s) acted, executed the instrument.

I certify under PENALTY OF PERJURY under the laws of the State of California that the foregoing paragraph is true and correct.

WITNESS my hand and official seal.



Signature [Handwritten Signature]
Signature of Notary Public

Place Notary Seal Above

OPTIONAL

Though this section is optional, completing this information can deter alteration of the document or fraudulent reattachment of this form to an unintended document.

Description of Attached Document
Title or Type of Document: Affidavit of Annual Assessment work-Prod of labor
Document Date: 12/12/2018 Number of Pages: 3
Signer(s) Other Than Named Above: _____

Capacity(ies) Claimed by Signer(s)
Signer's Name: James Holland
 Corporate Officer — Title(s): _____
 Partner — Limited General
 Individual Attorney in Fact
 Trustee Guardian or Conservator
 Other: _____
Signer Is Representing: _____


Signer's Name: _____
 Corporate Officer — Title(s): _____
 Partner — Limited General
 Individual Attorney in Fact
 Trustee Guardian or Conservator
 Other: _____
Signer Is Representing: _____

RECEIVED
BLM AZ STATE OFFICE
2019 JAN 28 PM 1:26
PHOENIX, ARIZONA

Jimmy Holland
263 Gumwood Rd
By The CA. 92225

SN BERNARDINO CA 924

27 DEC 2018 PM 4:10 FOREVER




Barn Swallow

RECEIVED
BLM AZ STATE OFFICE
2019 JAN 28 P 1:29

PHOENIX, ARIZONA

United States Department of The Interior
Bureau of Land Management
Arizona State Office
One North Central Avenue, Suite 800
Phoenix, Arizona
85004-4427

850044427 0041





THIS ENVELOPE IS RECYCLABLE AND MADE WITH 30% POST CONSUMER CONTENT 

© USPS 2016

United States Department of the Interior
Bureau of Land Management
 DIV OF LANDS, MINRLS & ENERGY
 ONE N CENTRAL AVE
 PHOENIX, AZ 85004 -4427
 Phone: 602-417-9200

Receipt

No: 4362681

Transaction #: 4479910	
Date of Transaction: 02/01/2019	
CUSTOMER:	
JIM HOLLAND 263 N GUMWOOD RD BLYTHE, CA 92225-4913 US	

LINE #	QTY	DESCRIPTION	REMARKS	UNIT PRICE	TOTAL
1	1.00	LOCATABLE MINERALS / MINING CLAIMS- NOT NEW-UNADJUD, ONE AUTH NO. ONLY / MINING CLAIM MONEY RECEIVED CASES: AMC349802/\$40.00	POL 2018/4	- n/a -	40.00
TOTAL:					\$40.00

PAYMENT INFORMATION			
1	AMOUNT:	40.00	POSTMARKED: N/A
	TYPE:	CHECK	RECEIVED: 01/28/2019
	CHECK NO:	3306	
	NAME:	HOLLAND, JIM 263 N GUMWOOD RD BLYTHE CA 92225-4913 US	

REMARKS

This receipt was generated by the automated BLM Collections and Billing System and is a paper representation of a portion of the official electronic record contained therein.

*Applied to 349802 - \$15
 420280 - \$15
 327536 - \$10 + \$5 from receipt # 4389728
 3/7/19 AD*

*\$10 earned manually
 3/7/19 AD*



United States Department of the Interior

BUREAU OF LAND MANAGEMENT
Arizona State Office
One North Central Avenue, Suite 800
Phoenix, Arizona 85004-4427
www.blm.gov/az/



PHOENIX, ARIZONA

2019 MAR -4 P 2:32

RECEIVED

FEB 13 2019

In Reply Refer To:
3800 (AZ-9200) RM
AMC327533, AMC385381, AMC349802, AMC420280

CERTIFIED MAIL - RETURN RECEIPT REQUESTED 9214 8901 9403 8378 7192 47

NOTICE

JAMES A HOLLAND : This Notice Affects Those Claims
263 N GUMWOOD RD : Shown in the Block Below.
BLYTHE, CA 92225-4913 :

AMC327536, AMC385381, AMC349802, AMC420280
CACTUS #1, GOLF #1, GOLDWOOD, GOLD WOOD #2,

Additional Processing Fees Required

The Arizona State Office, Bureau of Land Management, received your Affidavit of Labor or Notice of Intent to Hold for the 2018 assessment year.

Due to a processing fee increase effective October 1, 2018, we did not receive sufficient fees with your document. The fee increased from \$10 per mining claim to \$15 per mining claim.

Therefore, you are required to submit an additional payment in the amount of \$5.00 per claim, within 30 days of receipt of this notice or your claim(s) will be declared forfeited.

Please include your Arizona Mining Claim (AMC) serial number(s) and claim name(s) when submitting the additional fees. If additional information is required, please contact RéAnn Myers at 602-417-9413.

Lucas Lucero
Deputy State Director
Lands, Minerals and Energy Division

4389728

James Holland
263 Cornwood


By the CA.

RECEIVED
BLM AZ STATE OFFICE
2019 MAR -4 P 2:32

PHOENIX, ARIZONA

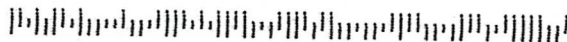
SN BERNARDINO CA 924

01 MAR 2019 PM 5 FOREVER
U.S.A.



Bureau of Land Management
Arizona State Office
One North Central Avenue, Suite 800
Phoenix, Arizona 85004-4427

85004-442700





THIS ENVELOPE IS RECYCLABLE AND MADE WITH 30% POST CONSUMER CONTENT 

© USPS 2016

United States Department of the Interior
Bureau of Land Management
 DIV OF LANDS, MINRLS & ENERGY
 ONE N CENTRAL AVE
 PHOENIX, AZ 85004 -4427
 Phone: 602-417-9200

Receipt

No: 4389728

Transaction #: 4507518	
Date of Transaction: 03/05/2019	
CUSTOMER:	
JIM HOLLAND 263 N GUMWOOD RD BLYTHE, CA 92225-4913 US	

LINE #	QTY	DESCRIPTION	REMARKS	UNIT PRICE	TOTAL
1	1.00	LOCATABLE MINERALS / MINING CLAIMS-NOT NEW-UNADJUD, ONE AUTH NO. ONLY / MINING CLAIM MONEY RECEIVED CASES: AMC327536/\$20.00	ADDITIONAL POL FEES	- n/a -	20.00
TOTAL:					\$20.00

PAYMENT INFORMATION			
1	AMOUNT:	20.00	POSTMARKED: N/A
	TYPE:	CHECK	RECEIVED: 03/04/2019
	CHECK NO:	3315	
	NAME:	HOLLAND, JIM 263 N GUMWOOD RD BLYTHE CA 92225-4913 US	

REMARKS

This receipt was generated by the automated BLM Collections and Billing System and is a paper representation of a portion of the official electronic record contained therein.

*Applied to Amc 385387 - \$15
 Amc 327536 - \$5 + \$10 from receipt # 4362681*

*\$5 earned manually
 3/7/19 AD*

539

349802
420280
327536

Form 3830-2
(January 2017)

UNITED STATES
DEPARTMENT OF THE INTERIOR
BUREAU OF LAND MANAGEMENT

MAINTENANCE FEE WAIVER CERTIFICATION

FORM APPROVED
OMB NO. 1004-0114
Expires: January 31, 2020

385381

SEE INSTRUCTIONS ON PAGE 2

- This small miner waiver is filed for the assessment year beginning on September 1, 2018 and ending on September 1, 2019.
- The undersigned and all related parties owned ten or fewer mining claims, mill, or tunnel sites located and maintained on Federal lands in the United States of America on September 1, 2018.
- The undersigned have performed the assessment work required by law for each mining claim listed prior to filing this waiver and understand that by filing this form, the undersigned must file an affidavit of assessment work with the Bureau of Land Management (BLM) by the December 30th following the filing of this waiver.
- The undersigned understand that if the assessment work obligation has not yet come due under 30 U.S.C. 28 (for those claims in their first assessment year only), a notice of intent to hold reciting this condition must be recorded by the December 30th following the filing of this waiver.
- The undersigned understand that mill and tunnel sites may also be listed on this waiver and be waived from payment of the maintenance fee, and that a notice of intent to hold for these sites is required to be filed with the BLM by the December 30th following the filing of this waiver.
- The undersigned understand and acknowledge that pursuant to 43 U.S.C. 1212 and 18 U.S.C. 1001, the filing or recording of a false, fictitious, or fraudulent document with the BLM may result in a fine of up to \$250,000, a prison term not to exceed five years, or both.
- The mining claims, mill or tunnel sites for which this waiver from payment of the maintenance fees is requested are:

CLAIM OR SITE NAME	BLM RECORDATION SERIAL NUMBER
1. Goldwood #1	349802 (913)
2. Goldwood #2	420280
3. Cactus #1	327536
4. Golf cactus #1	385381
5.	
6.	
7.	
8.	
9.	
10.	

RECEIVED
BLM AZ STATE OFFICE
2018 SEP - 4 P 12:10
PHOENIX, ARIZONA

The owner(s) (claimants) of the above mining claims and sites are:

Jim Holland
 (Owner's Name - Please Print)
 263 Gamwood Rd
 (Owner's Mailing Address)

Jim Holland
 (Owner's Signature)
 By the
 (City) CA 92225
 (State) (Zip Code)

deland Weeks
 (Owner's Name - Please Print)
 PO. Box 1413
 (Owner's Mailing Address)

deland Weeks
 (Owner's Signature)
 Quartzsite
 (City) AZ 85346
 (State) (Zip Code)

(Owner's Name - Please Print)
 (Owner's Mailing Address)

(Owner's Signature)
 (City) (State) (Zip Code)

(Owner's Name - Please Print)
 (Owner's Mailing Address)

(Owner's Signature)
 (City) (State) (Zip Code)

BY: [Signature]

Jim Holland
263 Camwood
Blythe CA

RECEIVED
BLM AZ STATE OFFICE

2010 SEP -4 P 12:12

PHOENIX, ARIZONA

SN BERNARDINO CA 924

29 AUG 2018 PM 4 L

FOREVER
U.S.



Barn Swallow

United States Department of The Interior
Bureau of Land Management
Arizona State Office
One North Central Avenue, Suite 800
Phoenix, Arizona 85004-4427

8500484427 0041





THIS ENVELOPE IS RECYCLABLE AND MADE WITH 30% POST CONSUMER CONTENT 

© USPS 2016

Jim Holland
263 Barnwood
Blythe CA

RECEIVED
BLM AZ STATE OFFICE


2018 SEP -4 P 12:12

PHOENIX, ARIZONA

SAN BERNARDINO CA 924

29 AUG 2018 PM 4 L

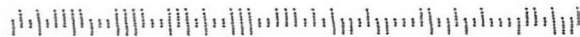
FOREVER
USA



Barn Swallow

United States Department of The Interior
Bureau of Land Management
Arizona State Office
One North Central Avenue, Suite 800
Phoenix, Arizona 85004-4427

8500484427 0041



UNITED STATES DEPARTMENT OF
THE INTERIOR BUREAU OF
LAND MANAGEMENT

2017-04636

Page 1 of
SHELLY D BAKER, RECORDER
OFFICIAL RECORDS OF LA PAZ COUNTY, AZ
12-28-2017 12:37 PM Recording Fee \$15.00

349802

420280

327533

385381

RECORDING REQUESTED BY AND WHEN
RECORDED, MAIL DOCUMENT TO:

NAME: Jim Holland

ADDRESS: 263 Greenwood Rd

By the CA, 92225

FOR COUNTY RECORDER'S USE

AFFIDAVIT OF ANNUAL ASSESSMENT WORK-PROOF OF LABOR

I hereby certify that the taxes have been paid in full:

X _____ Date: _____
Treasurer-Tax Collector Use

No. of Claims x 4
\$10/claim
Total due BLM \$ _____

1. The undersigned certifies that at least \$100 per claim was expended for development, labor and improvements, or equivalent value added, as the annual assessment work for the assessment year ending September 1, 17 for the following contiguous unpatented mining claim(s), located in the County of La Paz, in the State of ~~California~~ Arizona

BLM Serial No.	Name of Claim	Tp	Rg	Sec	Mer	County Recordation	Date
349802	Goldwood #1	4N	20W	28	GRM	2012-06156	2012
420280	Goldwood #2	"	"	"	"	2012-06156	2012
327536	Cactus #1	"	"	"	"	93-04226	9-21-93
385381	Gold Cactus #1	"	"	"	"	2007-04658	2007

PHOENIX, ARIZONA
 2018 JAN -4 P 12:15
 BLM RECEIVED

2. Type of labor improvements (specify what was done and give the total value for that labor and improvement to show at least \$100 for each claim). If a geological, geochemical, or geophysical survey was performed, as per 30 U.S.C. 28-1, reference the title of the report of survey, give cost and date of survey and report, and indicate it was filed.

Description of Work Performed	Value of Work Performed	Date Work Was Performed
Dry-Washing, over burden - removed	\$1400.00	Sept 1 2017

RECEIVED
 JAN 11 2018
 BY: RAM

4059819

3. Residence and mailing address of each person who performed the labor and improvements:

Name (please print)

Jim Holland
Leland Weeks

Residence and Mailing Address (please print)

263 Carmel Rd Blythe CA 92225
P.O. Box 1413, Desert Site Blythe 95346

4. Residence and mailing address of each person who holds and claims the subject mining claim(s) for the valuable minerals contained therein. Be sure to indicate if there is a change of address:

Name (please print)

Jim Holland
Leland Weeks

Residence and Mailing Address (please print)

263 Carmel Rd Blythe CA 92225

5. The undersigned testifies that on the date of _____, 20____, all monuments required by law were erected upon the subject claim(s), and all notices required by law were posted on the subject claim(s) or copies thereof were in place, and at said date, each corner monument bore or contained markings sufficient to appropriately designate the corner of the claim to which it pertains and the name of the claim(s).

I hereby certify under penalty of perjury under the laws of the State of foregoing statements are true and correct:

Jim Holland

(Signature of person responsible for above statement)

Date 12-28-17

Title 18 U.S.C. 1001 and 43 U.S.C. 1212 makes it a crime for any person knowingly and willfully to make to any department or agency of the United States any false, fictitious or fraudulent statements or representations as to any matter within its jurisdiction.

RECEIVED
2018 JAN -4 P 12:45
PHOENIX, ARIZONA

CALIFORNIA ALL-PURPOSE ACKNOWLEDGMENT

CIVIL CODE § 1189

A notary public or other officer completing this certificate verifies only the identity of the individual who signed the document to which this certificate is attached, and not the truthfulness, accuracy, or validity of that document.

State of California)
County of Riverside)

On 12/28/2017 before me, Angel Ramirez, Notary Public
Date Here Insert Name and Title of the Officer

personally appeared James Holland
Name(s) of Signer(s)

who proved to me on the basis of satisfactory evidence to be the person(s) whose name(s) ~~is~~ are subscribed to the within instrument and acknowledged to me that ~~he~~ she/they executed the same in ~~his~~ her/their authorized capacity(ies), and that by ~~his~~ her/their signature(s) on the instrument the person(s), or the entity upon behalf of which the person(s) acted, executed the instrument.

I certify under PENALTY OF PERJURY under the laws of the State of California that the foregoing paragraph is true and correct.

WITNESS my hand and official seal.



Signature [Signature]
Signature of Notary Public

Place Notary Seal Above

OPTIONAL

Though this section is optional, completing this information can deter alteration of the document or fraudulent reattachment of this form to an unintended document.

Description of Attached Document

Title or Type of Document: Affidavit of Annual Assessment work - proof of Labor
Document Date: 12/28/2017 Number of Pages: 2
Signer(s) Other Than Named Above: _____

Capacity(ies) Claimed by Signer(s)

Signer's Name: James Holland
 Corporate Officer — Title(s): _____
 Partner — Limited General
 Individual Attorney in Fact
 Trustee Guardian or Conservator
 Other: _____
Signer Is Representing: _____

Signer's Name: _____
 Corporate Officer — Title(s): _____
 Partner — Limited General
 Individual Attorney in Fact
 Trustee Guardian or Conservator
 Other: _____
Signer Is Representing: _____

2018 JAN - 4 12:45
RECEIVED
OFFICE
OF THE
CLERK
OF THE
SUPERIOR
COURT
RIVERSIDE
COUNTY
CALIFORNIA

Jim Holland
263 Greenwood
Blythe CA 92225

SN BERNARDINO CA 924

NO POSTAGE
NECESSARY
IF MAILED
IN THE
UNITED STATES

FOREVER



Barn Swallow

United States Department of The interior
Bureau of Land Management
Arizona State Office
One North Central Avenue, Suite 800
Phoenix, Arizona 85-004-4427

65004-442700



RECEIVED
BLM AZ STATE OFFICE

2018 JAN -4 P 12:45

PHOENIX, ARIZONA

© USPS 2016



THIS ENVELOPE IS RECYCLABLE AND MADE WITH 30% POST CONSUMER CONTENT




Jim Holloyd
263 Gemwood
Blythe CA 92225

SN BERNARDINO CA 924

30 FEB 2017 PM 7:11

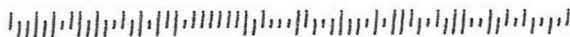
FOREVER



Barn Swallow

United States Department of the Interior
Bureau of Land Management
Arizona State Office
One North Central Avenue, Suite 800
Phoenix, Arizona 85004-4427


85004-442700



RECEIVED
DLM AT STATE OFFICE

2018 JAN -4 P 12:45

PHOENIX, ARIZONA



United States Department of the Interior
Bureau of Land Management
 DIV OF LANDS, MINRLS & ENERGY
 ONE N CENTRAL AVE
 PHOENIX, AZ 85004 -4427
 Phone: 602-417-9200

Receipt

No: 4059819

Transaction #: 4171424	
Date of Transaction: 01/04/2018	
CUSTOMER:	
JIM HOLLAND 263 N GUMWOOD RD BLYTHE,CA 92225-4913 US	

LINE #	QTY	DESCRIPTION	REMARKS	UNIT PRICE	TOTAL
1	1.00	LOCATABLE MINERALS / MINING CLAIMS- NOT NEW-UNADJUD, ONE AUTH NO. ONLY / MINING CLAIM MONEY RECEIVED CASES: AMC349802/\$40.00	POL 2017/4	- n/a -	40.00
TOTAL:					\$40.00

PAYMENT INFORMATION			
1	AMOUNT:	40.00	POSTMARKED: N/A
	TYPE:	CHECK	RECEIVED: 01/04/2018
	CHECK NO:	3217	
	NAME:	HOLLAND, JAMES 263 N GUMWOOD RD BLYTHE CA 92225-4913 US	

REMARKS

This receipt was generated by the automated BLM Collections and Billing System and is a paper representation of a portion of the official electronic record contained therein.

AMC 327533

349802

385381

420280

454

Form 3830-2
(January 2017)

UNITED STATES
DEPARTMENT OF THE INTERIOR
BUREAU OF LAND MANAGEMENT

MAINTENANCE FEE WAIVER CERTIFICATION

FORM APPROVED
OMB NO. 1004-0114
Expires: January 31, 2020

SEE INSTRUCTIONS ON PAGE 2

- This small miner waiver is filed for the assessment year beginning on September 1, 2017 and ending on September 1, 2018.
- The undersigned and all related parties owned ten or fewer mining claims, mill, or tunnel sites located and maintained on Federal lands in the United States of America on September 1, 2017.
- The undersigned have performed the assessment work required by law for each mining claim listed prior to filing this waiver and understand that by filing this form, the undersigned must file an affidavit of assessment work with the Bureau of Land Management (BLM) by the December 30th following the filing of this waiver.
- The undersigned understand that if the assessment work obligation has not yet come due under 30 U.S.C. 28 (for those claims in their first assessment year only), a notice of intent to hold reciting this condition must be recorded by the December 30th following the filing of this waiver.
- The undersigned understand that mill and tunnel sites may also be listed on this waiver and be waived from payment of the maintenance fee, and that a notice of intent to hold for these sites is required to be filed with the BLM by the December 30th following the filing of this waiver.
- The undersigned understand and acknowledge that pursuant to 43 U.S.C. 1212 and 18 U.S.C. 1001, the filing or recording of a false, fictitious, or fraudulent document with the BLM may result in a fine of up to \$250,000, a prison term not to exceed five years, or both.
- The mining claims, mill or tunnel sites for which this waiver from payment of the maintenance fees is requested are:

CLAIM OR SITE NAME	BLM RECORDATION SERIAL NUMBER
1. Goldwood #1	349802
2. Goldwood #2	420280
3. Cactus #1	327536
4. Golf cactus #1	385381
5.	
6.	
7.	
8.	
9.	
10.	

RECEIVED
BLM AZ STATE OFFICE
2017 SEP -5 P 3:31
PHOENIX, ARIZONA

The owner(s) (claimants) of the above mining claims and sites are:

Jim Holland (James)
(Owner's Name - Please Print)
263 Greenwood Rd
(Owner's Mailing Address)

Jim Holland
(Owner's Signature)
Blythe CA 92225
(City) (State) (Zip Code)

Leland Weeks
(Owner's Name - Please Print)
PO Box 1413
(Owner's Mailing Address)

Leland Weeks
(Owner's Signature)
Quartzsite AZ 85346
(City) (State) (Zip Code)

(Owner's Name - Please Print)

(Owner's Mailing Address)

(Owner's Signature)

(City) (State) (Zip Code)

488
(Owner's Name - Please Print)
BY: [Signature]
(Owner's Mailing Address)

(Owner's Signature)

(City) (State) (Zip Code)

POSTMARKED
TIMELY

WV
2

Jim Holland
263 Comwood Rd
Blythe CA

92925

RECEIVED
BLM AZ STATE OFFICE

2017 SEP -5 P 3:31

PHOENIX, ARIZONA

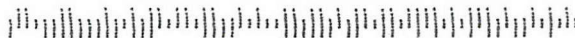
SN BERNARDINO CA 924

31 AUG 2017 PM 4 L FOREVER
U.S.A



United States Department of the Interior
Bureau of Land Management Arizona state office
One N. Central Ave, Suite 800
Phoenix, AZ 85004-4427

0500464427 0041



UNITED STATES
DEPARTMENT OF THE INTERIOR
BUREAU OF LAND MANAGEMENT

AFFIDAVIT OF ANNUAL ASSESSMENT WORK

349802

WHEN RECORDED, MAIL DOCUMENT TO:

NAME: Jim Holland
ADDRESS: 263 Cumwood Rd
CITY, STATE, ZIP: Bythe CA. 92225

420280
~~327533~~
327533
385381

FOR COUNTY RECORDER'S USE

No. of Claims 4
x \$10/claim
Total due BLM \$ 40.00

TO ALL WHOM IT MAY CONCERN:

I, The undersigned certifies that at least \$100 per claim was expended for development, labor and improvements, or equivalent value added, as the annual assessment work for the assessment year ending September 1, 2016 for the following contiguous unpatented mining claim(s), located in the County of LA PAZ, in the State of Arizona.

BLM Serial No.	Name of Claim	Tp	Rg	Sec	Mer	County Recordation Book and Page No.	Date
349802	Goldwood # 1	4N	20W	28	6SM7	2012-06156	2012
420280	Goldwood # 2	"	"	"	"	2012-06156	"
327536	cactus # 1	"	"	"	"	93-04226	9/21/93
385381	Golf cactus # 1	"	"	"	"	2007-04658	2007

RECEIVED
BLM RECORDS OFFICE
2017 JAN -3 P 3:33
PHOENIX, ARIZONA

#3736302

(Continued on page 2)

ENTERED
JAN 05 2017
BY: Riam

2. Type of labor and improvements (specify what was done and give the total value for that labor and improvement to show at least \$100 for each claim). If a geological, geochemical, or geophysical survey was performed, as per 30 U.S.C. 28-1, reference the title of the report of survey, give cost and date of the survey and report, and indicate it was filed with the County Recorder:

Description of Work Performed	Value of Work Performed	Date Work Was Performed
Dry-Washing; overburden removed	\$400	Sept. 1 2015

3. Name and mailing address of each person who performed the labor and improvements:

Name (please print)

Jim Holland

Leland Weeks

Current Mailing Address (please print)

263 Gamwood Bl, The CA, 92225

Po Box 1413, Quartzsite AZ 85346

4. Name and mailing address of each person who holds and claims the subject mining claim(s) for the valuable minerals contained therein. Be sure to indicate if there is a change of address:

Name (please print)

Jim Holland

Leland Weeks

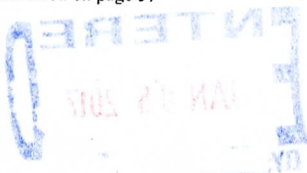
Current Mailing Address (please print)

263 Gamwood Bl, The CA, 92225

Po Box 1413, Quartzsite, AZ 85346

RECEIVED
 PHOENIX, ARIZONA
 2017 JAN -3 P 3:00

5. The undersigned testifies that on the date of Sept 1, 2015, all monuments required by law were erected upon the subject claim(s), and all notices required by law were posted on the subject claim(s) or copies thereof were in place, and at said date, each corner monument bore or contained



markings sufficient to appropriately designate the corner of the claim to which it pertains and the name of the claim(s).

I hereby certify under penalty of perjury under the laws of the State of California that the foregoing statements are true and correct:

Jane Holman
(Signature of person responsible for above statement)

Date: 12-29-16

Title 18 U.S.C. 1001 and 43 U.S.C. 1212 make it a crime for any person knowingly and willfully to make to any department or agency of the United States any false, fictitious or fraudulent statements or representations as to any matter within its jurisdiction.

Notary Block

SUBSCRIBED AND SWORN TO before me, this 29th day of December 2016

By: [Signature]
(Signature of Affiant)

Title: Notary Public

My Commission Expires: 10/14/2017



INSTRUCTIONS

1. This is an optional form that may be used to satisfy the requirements for the Bureau of Land Management (BLM) under the provisions of 43 U.S.C. §1744 and 30 U.S.C. §28-28d and the regulations thereunder (43 CFR part 3835). Since local and State laws may vary, you should contact your local and State agencies where the claims are located to ensure all applicable laws and requirements are satisfied.
2. The claimant(s) must fill in the date in paragraph 1 for the applicable assessment year and the county and state where the claims are located.
3. All claim names, BLM serial numbers, legal descriptions, and original county recording information must be listed for the claims pertaining to this assessment notice.
4. The claimant(s) must complete paragraph 2 listing all labor or improvements which was performed on or did benefit the subject mining claims. The value and date of the labor or improvements must also be listed. The total amount of labor or improvements can be listed, but the total expenditure must equal at least \$100 for each claim.
5. The names and current mailing addresses of the person(s) performing the labor shall be listed in paragraph 3.
6. The name and current mailing address of each owner (claimant) of the claims shall be listed in paragraph 4. The mailing address shall be the owner's address and not the address of an agent or anyone representing the claimant. Be sure to note if there has been a change of address.
7. Paragraph 5 shall be completed to show the date it was verified that all monuments required by law were properly erected, all notices were posted, and that corners were appropriately designated for all claims listed.
8. An exact legible reproduction or duplicate (other than microfilm or other electronic media) of this affidavit or another type of affidavit of assessment work that you file or will file in the county where each claim is located, must be filed with the BLM on or before December 30 of the calendar year in which the assessment year ends. For mill or tunnel sites, a separate notice of intent to hold must be filed with the BLM on or before December 30. Requirements for filing a notice of intent to hold can be found at 43 CFR 3835.33.
9. A processing fee of \$10 for each claim listed must be remitted to the BLM along with this or any other affidavit of assessment work.

(Continued on page 4)

PHOENIX, ARIZONA
2017 JAN - 3 P 3: 33
RECEIVED
PLM AZ
Form 3830.4, page 3)

When Recorded Mail To:

Name *Jim Holland*

Address *263 Greenwood*

City *Alhambra* ST *AZ* Zip *92225*

This area reserved for recorder use

Document title *Affidavit of Annual Assessment Work*

RECEIVED
COUNTY CLERK
2017 JAN -3 P 3:33
PHOENIX, ARIZONA

Jim Holland
263 Camwood
By the CA. 92225

RECEIVED
BLM AZ STATE OFFICE
2017 JAN -3 P 3:33
PHOENIX, ARIZONA



1000



85004

U.S. POSTAGE
PAID
BLYTHE, CA
92225
DEC 30, 16
AMOUNT
\$0.47
R2305H130800-12

BLM
1 North Central Ave, Ste 800
Phoenix Az 85004-4427

85004-442700



Jim Holland
263 Comrad
Blythe CA. 92225

RECEIVED
BLM AZ STATE OFFICE
2017 JAN -3 P 3:33
PHOENIX, ARIZONA



1000



85004

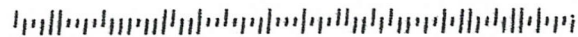
U.S. POSTAGE
PAID
BLYTHE, CA
92225
DEC 30, 16
AMOUNT

\$0.47

R2305H130800-12

BLM
1 North Central Ave, Ste 800
Phoenix AZ 85004-4427

85004-442700



United States Department of the Interior
Bureau of Land Management
 DIV OF LANDS, MINRLS & ENERGY
 ONE N CENTRAL AVE
 PHOENIX, AZ 85004 -4427
 Phone: 602-417-9200

Receipt

No: 3736302

Transaction #: 3841743	
Date of Transaction: 01/04/2017	
CUSTOMER:	
JIM HOLLAND 263 N GUMWOOD RD BLYTHE, CA 92225-4913 US	

LINE #	QTY	DESCRIPTION	REMARKS	UNIT PRICE	TOTAL
1	1.00	LOCATABLE MINERALS / MINING CLAIMS- NOT NEW-UNADJUD, ONE AUTH NO. ONLY / MINING CLAIM MONEY RECEIVED CASES: AMC349802/\$40.00	POL 2016/4	- n/a -	40.00
TOTAL:					\$40.00

PAYMENT INFORMATION			
1	AMOUNT:	40.00	POSTMARKED: 12/29/2016
	TYPE:	CHECK	RECEIVED: 01/03/2017
	CHECK NO:	3064	
	NAME:	HOLLAND, JAMES A 263 N GUMWOOD RD BLYTHE CA 92225-4913 US	

REMARKS

This receipt was generated by the automated BLM Collections and Billing System and is a paper representation of a portion of the official electronic record contained therein.

479

327533 385381
349802 420280

FORM APPROVED
OMB NO. 1004-0114
Expires: October 31, 2016

MAINTENANCE FEE WAIVER CERTIFICATION

SEE INSTRUCTIONS ON PAGE 2

- This small miner waiver is filed for the assessment year beginning on September 1, 2016 and ending on September 1, 2017.
- The undersigned and all related parties owned ten or fewer mining claims, mill, or tunnel sites located and maintained on Federal lands in the United States of America on September 1, 2016.
- The undersigned have performed the assessment work required by law for each mining claim listed prior to filing this waiver and understand that by filing this form, the undersigned must file an affidavit of assessment work with the Bureau of Land Management (BLM) by the December 30th following the filing of this waiver.
- The undersigned understand that if the assessment work obligation has not yet come due under 30 U.S.C. 28 (for those claims in their first assessment year only), a notice of intent to hold reciting this condition must be recorded by the December 30th following the filing of this waiver.
- The undersigned understand that mill and tunnel sites may also be listed on this waiver and be waived from payment of the maintenance fee, and that a notice of intent to hold for these sites is required to be filed with the BLM by the December 30th following the filing of this waiver.
- The undersigned understand and acknowledge that pursuant to 43 U.S.C. 1212 and 18 U.S.C. 1001, the filing or recording of a false, fictitious, or fraudulent document with the BLM may result in a fine of up to \$250,000, a prison term not to exceed five years, or both.
- The mining claims, mill or tunnel sites for which this waiver from payment of the maintenance fees is requested are:

CLAIM OR SITE NAME	BLM RECORDATION SERIAL NUMBER
1. Goldwood #1	AMC # 349802 ✓
2. Goldwood #2	# 420280
3. Cactys #1	327536
4. Golf	385381
5.	
6.	
7.	
8.	
9.	
10.	

RECEIVED
BLM AZ STATE OFFICE
2016 AUG 29 P 3:01
PHOENIX, ARIZONA

The owner(s) (claimants) of the above mining claims and sites are:

Jim Holland
 (Owner's Name - Please Print)
 263 Gamwood Rd
 (Owner's Mailing Address)

Jim Holland
 (Owner's Signature)
 Blythe CA 92225
 (City) (State) (Zip Code)

Leland Weeks
 (Owner's Name - Please Print)
 P.O. Box 1413
 (Owner's Mailing Address)

Leland Weeks
 (Owner's Signature)
 Quartzsite AZ 85346
 (City) (State) (Zip Code)

(Owner's Name - Please Print)
 (Owner's Mailing Address)

(Owner's Signature)
 (City) (State) (Zip Code)

(Owner's Name - Please Print)
 (Owner's Mailing Address)

(Owner's Signature)
 (City) (State) (Zip Code)

ENTERED
483
SEP 08 2016
BY: [Signature]

NWD

(Owner's Name - Please Print)	(Owner's Signature)		
(Owner's Mailing Address)	(City)	(State)	(Zip Code)

(Owner's Name - Please Print)	(Owner's Signature)		
(Owner's Mailing Address)	(City)	(State)	(Zip Code)

(Owner's Name - Please Print)	(Owner's Signature)		
(Owner's Mailing Address)	(City)	(State)	(Zip Code)

(Owner's Name - Please Print)	(Owner's Signature)		
(Owner's Mailing Address)	(City)	(State)	(Zip Code)

RECEIVED
 BLM AZ STATE OFFICE
 2011 AUG 29 P 3:08
 PHOENIX, ARIZONA

18 U.S.C. 1001 and 43 U.S.C. 1212 make it a crime for any person knowingly and willfully to make to any department or agency of the United States any false, fictitious or fraudulent statements or representations as to any matter within its jurisdiction.

INSTRUCTIONS


1. This certification is made under the provisions of 43 U.S.C. § 1744 and 30 U.S.C. §28-28k and the regulations thereunder (43 CFR Part 3830).
2. The claimant(s) must fill in the dates in paragraph 1 for the beginning and ending of the assessment year for which this waiver is sought.
3. The claimant(s) must fill in the date in paragraph 2 for the beginning of the assessment year for which this waiver is sought.
4. All claim and site names and BLM serial numbers must be listed for the mining claims, mill sites, and tunnel sites for which the waiver is sought.
5. All owners of the mining claims, mill sites, and tunnel sites and their addresses must be given.
6. This waiver form must be signed by all the claimants or their designated agent, in original form. If an agent is designated, a notarized designation of agent, signed by all of the claimants with proper address given, must be submitted with this waiver.
7. This form must be filed no later than September 1st for the upcoming assessment year in the BLM State Office where the mining claims or sites are recorded, or the waiver cannot be granted by the BLM. (Example: To obtain a waiver for the assessment year 2012, which begins on September 1, 2011, you must qualify for and file for a waiver no later than September 1, 2011, in the proper BLM State Office.)
8. For all mining claims which require assessment work, you must record an affidavit of labor on or before the December 30th immediately following the filing of this waiver. For all other mining claims or sites waived, you must record a notice of intent to hold on or before the December 30th immediately following the filing of this waiver.
9. Mill and tunnel sites may also be listed on this waiver and be waived from payment of the maintenance fee. A notice of intent to hold for these sites is required to be filed by the December 30th following the filing of this waiver.

FOR OFFICIAL USE ONLY

Jim Holland
263 Gumwood Rd
Blythe CA 92225

SN BERNARDINO CA 924

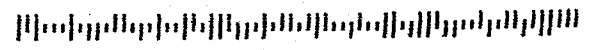
25 AUG 2016 PM 5 L



RECEIVED
BLM AZ STATE OFFICE
2016 AUG 29 P 3 07
PHOENIX, ARIZONA

BLM
1 North Central Ave. Steet 800
Phoenix Az. 85004

05004-442700



AFFIDAVIT OF ANNUAL ASSESSMENT WORK

349802

WHEN RECORDED, MAIL DOCUMENT TO:

NAME: Jim Hollend

ADDRESS: 263 Gumwood Rd

CITY, STATE, ZIP: Bythe CA. 92225

420280
427533
385381

2015-04368
Page 1 of 4
Requested By: Jim Hollend
SHELLY D BAKER, RECORDER
OFFICIAL RECORDS OF LA PAZ COUNTY, AZ
12-02-2015 12:53 PM Recording Fee \$15.00

FOR COUNTY RECORDER'S USE

No. of Claims 4
x \$10/claim
Total due BLM \$ 40.00

TO ALL WHOM IT MAY CONCERN:

1. The undersigned certifies that at least \$100 per claim was expended for development, labor and improvements, or equivalent value added, as the annual assessment work for the assessment year ending September 1, 2015 for the following contiguous unpatented mining claim(s), located in the County of La Paz, in the State of Arizona.

BLM Serial No.	Name of Claim	Tp Rg Sec Mer				County Recordation Book and Page No.	Date
		Example: 13N 5E 14 MDM					
349802	Goldwood #1	4N	20W	28	GSBM	1983-01517	1983
420280	Goldwood #2	4N	20W	28	GSBM	1983-01516	1983
327536	Cactus #1	4N	20W	28	GSBM	1189-211	Yuma Co-
385381	Golf #1	4N	20W	28	GSBM	2007-04658	2007

PHOENIX, ARIZONA
2015 DEC 28 A 9:28
BLM RECEIVED

BY: RAM

RECEIPT # 3461682

2. Type of labor and improvements (specify what was done and give the total value for that labor and improvement to show at least \$100 for each claim). If a geological, geochemical, or geophysical survey was performed, as per 30 U.S.C. 28-1, reference the title of the report of survey, give cost and date of the survey and report, and indicate it was filed with the County Recorder:

Description of Work Performed	Value of Work Performed	Date Work Was Performed
Clearing of over burden, dry washing + metal detecting	400 ⁰⁰	Sep 1, 2014 - Aug 30, 2015

3. Name and mailing address of each person who performed the labor and improvements:

Name (please print)

Jim Holland
 Leland Weeks
 Gordy Farley

Current Mailing Address (please print)

263 Gumwood Blv the CA 92225
 P.O. Box 1413 Quartzsite Az 85346
 CFW's Trailer Park Quartzsite Az 85346

4. Name and mailing address of each person who holds and claims the subject mining claim(s) for the valuable minerals contained therein. Be sure to indicate if there is a change of address:

Name (please print)

Jim Holland
 Leland Weeks

Current Mailing Address (please print)

263 Gumwood Rd Blv the 92225
 P.O. Box 1413 Quartzsite Az 85346

5. The undersigned testifies that on the date of 12-2-, 2015, all monuments required by law were erected upon the subject claim(s), and all notices required by law were posted on the subject claim(s) or copies thereof were in place, and at said date, each corner monument bore or contained

markings sufficient to appropriately designate the corner of the claim to which it pertains and the name of the claim(s).

I hereby certify under penalty of perjury under the laws of the State of Arizona that the foregoing statements are true and correct:

Jim Hollen Date: 12-2-2015
(Signature of person responsible for above statement)

Title 18 U.S.C. 1001 and 43 U.S.C. 1212 make it a crime for any person knowingly and willfully to make to any department or agency of the United States any false, fictitious or fraudulent statements or representations as to any matter within its jurisdiction.

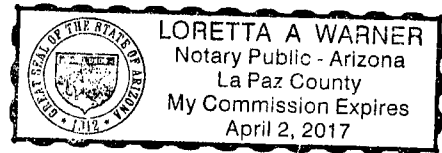
Notary Block

SUBSCRIBED AND SWORN TO before me, this 2nd day of December 2015

By: Loretta A. Warner
(Signature of Affiant)

Title: Notary

My Commission Expires: 4/2/2017



INSTRUCTIONS

1. This is an optional form that may be used to satisfy the requirements for the Bureau of Land Management (BLM) under the provisions of 43 U.S.C. §1744 and 30 U.S.C. §28-28d and the regulations thereunder (43 CFR part 3835). Since local and State laws may vary, you should contact your local and State agencies where the claims are located to ensure all applicable laws and requirements are satisfied.
2. The claimant(s) must fill in the date in paragraph 1 for the applicable assessment year and the county and state where the claims are located.
3. All claim names, BLM serial numbers, legal descriptions, and original county recording information must be listed for the claims pertaining to this assessment notice.
4. The claimant(s) must complete paragraph 2 listing all labor or improvements which was performed on or did benefit the subject mining claims. The value and date of the labor or improvements must also be listed. The total amount of labor or improvements can be listed, but the total expenditure must equal at least \$100 for each claim.
5. The names and current mailing addresses of the person(s) performing the labor shall be listed in paragraph 3.
6. The name and current mailing address of each owner (claimant) of the claims shall be listed in paragraph 4. The mailing address shall be the owner's address and not the address of an agent or anyone representing the claimant. Be sure to note if there has been a change of address.
7. Paragraph 5 shall be completed to show the date it was verified that all monuments required by law were properly erected, all notices were posted, and that corners were appropriately designated for all claims listed.
8. An exact legible reproduction or duplicate (other than microfilm or other electronic media) of this affidavit or another type of affidavit of assessment work that you file or will file in the county where each claim is located, must be filed with the BLM on or before December 30 of the calendar year in which the assessment year ends. For mill or tunnel sites, a separate notice of intent to hold must be filed with the BLM on or before December 30. Requirements for filing a notice of intent to hold can be found at 43 CFR 3835.33.
9. A processing fee of \$10 for each claim listed must be remitted to the BLM along with this or any other affidavit of assessment work.

RECEIVED
BLM
SOUTHWEST OFFICE
DEC 28 9:28 AM
P.O. BOX 1919
TUCSON, ARIZONA

NOTICES

THE PRIVACY ACT and 43 CFR 2.48(d) require that you be furnished with the following information in connection with the information requested by this form.

AUTHORITY: 30 U.S.C. §28-28d and 43 CFR part 3835 permit collection of the information requested by this form.

PRINCIPAL PURPOSE: The BLM will use the information you provide to document compliance with 43 U.S.C. 1744 and that assessment work has been completed in accordance with 30 U.S.C. § 28-28d and 43 CFR part 3835 in lieu of paying the maintenance fee for the mining claims listed on this form.

ROUTINE USES: The BLM will only disclose this information in accordance with the provisions at 43 CFR 2.56(b) and (c).

EFFECT OF NOT PROVIDING INFORMATION: Disclosure of the requested information is required by 30 U.S.C. § 28-28d and 43 CFR part 3835 for claimants qualified to perform assessment work in lieu of paying the maintenance fee. Failure to submit all the requested information or to complete this form will delay the BLM's processing of the form and may preclude the BLM's acceptance of the assessment work information, which may result in forfeiture of the mining claim(s) by the claimant.

THE PAPERWORK REDUCTION ACT requires us to inform you that:

Use of this form is optional. You must perform assessment if a waiver to pay the maintenance fee has been requested. This form is provided to help you attest that annual assessment work has been completed in lieu of paying the maintenance fee for your claim(s). Submission of the requested information is necessary to obtain or retain a benefit.


You do not have to respond to this or any other Federal agency-sponsored information collection unless it displays a valid OMB control number.

BURDEN HOURS STATEMENT: The estimated public reporting burden for this form is 30 minutes per response, including the time for reviewing instructions, gathering and maintaining data, and completing and reviewing the form. You may submit comments regarding the burden estimate or any other aspect of this form to: U.S. Department of the Interior, Bureau of Land Management (1004-0114), Bureau Information Collection Clearance Officer (WO-630), 1849 C Street, N.W., Room 2134LM, Washington, D.C. 20240.

Jim Hollrad
263 Greenwood
Bly the CA
92225

SN BERNARDINO CA 924

21 DEC 2015 PM 4 L



RECEIVED
BLM AZ STATE OFFICE

2015 DEC 28 A 9 14

PHOENIX, ARIZONA

BLM
1 North Central Av Suite 800
Phoenix Az 85004


85004442700



Jim Hollrad
263 Greenwood
Bly the CA
92225

SN BERNARDINO CA 924

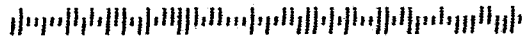
21 DEC 2015 PM 4 L



RECEIVED
BLM AZ STATE OFFICE
2015 DEC 28 A 9:14
PHOENIX, ARIZONA

BLM
1 North Central Av Suite 800
Phoenix Az 85004

85004442700



United States Department of the Interior
Bureau of Land Management
 LANDS/RECREATION & PLANNING
 ONE N CENTRAL AVE
 PHOENIX, AZ 85004 -2203
 Phone: 602-417-9200

Receipt

No: 3461682

Transaction #: 3561508	
Date of Transaction: 12/29/2015	
CUSTOMER:	
JIM HOLLAND 263 N GUMWOOD RD BLYTHE,CA 92225-4913 US	

LINE #	QTY	DESCRIPTION	REMARKS	UNIT PRICE	TOTAL
1	1.00	LOCATABLE MINERALS / MINING CLAIMS- NOT NEW-UNADJUD,ONE AUTH NO. ONLY / MINING CLAIM MONEY RECEIVED CASES: AMC349802/\$40.00	POL - 4 2015	- n/a -	40.00
TOTAL:					\$40.00

PAYMENT INFORMATION			
1	AMOUNT:	40.00	POSTMARKED: 12/21/2015
	TYPE:	CHECK	RECEIVED: 12/28/2015
	CHECK NO:	3093	
	NAME:	HOLLAND, JAMES 263 N GUMWOOD RD BLYTHE CA 92225-4913 US	

REMARKS

This receipt was generated by the automated BLM Collections and Billing System and is a paper representation of a portion of the official electronic record contained therein.

Amc 349802
327533
385381
420280

Form 3830-2
(October 2013)

UNITED STATES
DEPARTMENT OF THE INTERIOR
BUREAU OF LAND MANAGEMENT

1594

MAINTENANCE FEE WAIVER CERTIFICATION

FORM APPROVED
OMB NO. 1004-0114
Expires: October 31, 2016

SEE INSTRUCTIONS ON PAGE 2

1. This small miner waiver is filed for the assessment year beginning on September 1, 2015 and ending on September 1, 2016.
2. The undersigned and all related parties owned ten or fewer mining claims, mill, or tunnel sites located and maintained on Federal lands in the United States of America on September 1, 2015.
3. The undersigned have performed the assessment work required by law for each mining claim listed prior to filing this waiver and understand that by filing this form, the undersigned must file an affidavit of assessment work with the Bureau of Land Management (BLM) by the December 30th following the filing of this waiver.
4. The undersigned understand that if the assessment work obligation has not yet come due under 30 U.S.C. 28 (for those claims in their first assessment year only), a notice of intent to hold reciting this condition must be recorded by the December 30th following the filing of this waiver.
5. The undersigned understand that mill and tunnel sites may also be listed on this waiver and be waived from payment of the maintenance fee, and that a notice of intent to hold for these sites is required to be filed with the BLM by the December 30th following the filing of this waiver.
6. The undersigned understand and acknowledge that pursuant to 43 U.S.C. 1212 and 18 U.S.C. 1001, the filing or recording of a false, fictitious, or fraudulent document with the BLM may result in a fine of up to \$250,000, a prison term not to exceed five years, or both.
7. The mining claims, mill or tunnel sites for which this waiver from payment of the maintenance fees is requested are:

CLAIM OR SITE NAME	BLM RECORDATION SERIAL NUMBER
1 Goldwood #1 twp 4N R NG 20W Sec 28	Amc # 349802
2 Goldwood #2 twp 4N R NG 20W Sec 28	Amc # 420280
3 Cactus #1 twp 4N R NG 20W Sec 28	Amc # 327536
4 Golf Cactus #1 twp 4N R NG 20W Sec 28	Amc # 385381
5.	
6.	
7.	
8.	
9.	
10.	

PHOENIX ARIZONA
2015 OCT 27 P 3:31
BLM / PHOENIX OFFICE

The owner(s) (claimants) of the above mining claims and sites are:

Jim Holland
(Owner's Name - Please Print)
263 Gumwood Rd
(Owner's Mailing Address)

Jim Holland
(Owner's Signature)
By the
(City)
CA 92225
(State) (Zip Code)

Leland Weeks
(Owner's Name - Please Print)
Po Box 1413
(Owner's Mailing Address)

Leland Weeks
(Owner's Signature)
Quartzsite
(City)
AZ 85346
(State) (Zip Code)

(Owner's Name - Please Print)
(Owner's Mailing Address)

(Owner's Signature)
(City) (State) (Zip Code)

(Owner's Name - Please Print)
(Owner's Mailing Address)

(Owner's Signature)
(City) (State) (Zip Code)

(Continued on page 2)

INTERED
247 REMOVED
OCT 27 2015
BY: [Signature]

(Owner's Name - Please Print)	(Owner's Signature)
(Owner's Mailing Address)	(City) (State) (Zip Code)
(Owner's Name - Please Print)	(Owner's Signature)
(Owner's Mailing Address)	(City) (State) (Zip Code)
(Owner's Name - Please Print)	(Owner's Signature)
(Owner's Mailing Address)	(City) (State) (Zip Code)
(Owner's Name - Please Print)	(Owner's Signature)
(Owner's Mailing Address)	(City) (State) (Zip Code)

18 U.S.C. 1001 and 43 U.S.C. 1212 make it a crime for any person knowingly and willfully to make to any department or agency of the United States any false, fictitious or fraudulent statements or representations as to any matter within its jurisdiction.

INSTRUCTIONS


1. This certification is made under the provisions of 43 U.S.C. § 1744 and 30 U.S.C. §28-28k and the regulations thereunder (43 CFR Part 3830).
2. The claimant(s) must fill in the dates in paragraph 1 for the beginning and ending of the assessment year for which this waiver is sought.
3. The claimant(s) must fill in the date in paragraph 2 for the beginning of the assessment year for which this waiver is sought.
4. All claim and site names and BLM serial numbers must be listed for the mining claims, mill sites, and tunnel sites for which the waiver is sought.
5. All owners of the mining claims, mill sites, and tunnel sites and their addresses must be given.
6. This waiver form must be signed by all the claimants or their designated agent, in original form. If an agent is designated, a notarized designation of agent, signed by all of the claimants with proper address given, must be submitted with this waiver.
7. This form must be filed no later than September 1st for the upcoming assessment year in the BLM State Office where the mining claims or sites are recorded, or the waiver cannot be granted by the BLM. (Example: To obtain a waiver for the assessment year 2012, which begins on September 1, 2011, you must qualify for and file for a waiver no later than September 1, 2011, in the proper BLM State Office.)
8. For all mining claims which require assessment work, you must record an affidavit of labor on or before the December 30th immediately following the filing of this waiver. For all other mining claims or sites waived, you must record a notice of intent to hold on or before the December 30th immediately following the filing of this waiver.
9. Mill and tunnel sites may also be listed on this waiver and be waived from payment of the maintenance fee. A notice of intent to hold for these sites is required to be filed by the December 30th following the filing of this waiver.

FOR OFFICIAL USE ONLY

Jim Holland
263 Gamwood Rd
Blythe CA. 92225

SN BERNARDINO CA 924

23 OCT 2015 PM 7 L



RECEIVED
DEM. OFFICE

2015 OCT 27 P 3:17

PHOENIX, ARIZONA

United States Department of the Interior
Bureau of Land Management
Arizona State Office
One W. Central Avenue, Suite 800
Phoenix, AZ 85004-4428


8500434414



Jim Holland
263 Gamwood Rd
Blythe CA. 92225

SN BERNARDINO CA 924

23 OCT 2015 PM 7 L



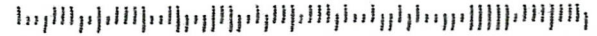
RECEIVED
COMMUNICATIONS OFFICE

2015 OCT 27 P 3:17

PHOENIX, ARIZONA

United States Department of the Interior
Bureau of Land Management
Arizona State Office
One W. Central Avenue, Suite 800
Phoenix, AZ 85004-4428

6500494414



594

327533 385381
349802 420280

FORM APPROVED
OMB NO. 1004-0114
Expires: December 31, 2006

MAINTENANCE FEE WAIVER CERTIFICATION

SEE INSTRUCTIONS ON REVERSE

- This small miner waiver is filed for the assessment year beginning at noon on September 1, ~~2007~~ and ending at noon on September 1, 2016
- The undersigned and all related parties owned ten or fewer mining claims, mill, or tunnel sites located and maintained on Federal lands in the United States of America on September 1, 2015.
- The undersigned have performed the assessment work **required by law** for each mining claim listed **prior to filing this waiver** and understand that by filing this form; an affidavit of assessment work **must** be recorded by the December 30th following the filing of this waiver.
- The undersigned understand that if the assessment work obligation has not yet come due under 30 U.S.C. 28 (for those claims in their first assessment year only); a notice of intent to hold reciting this condition **must** be recorded by the December 30th following the filing of this waiver.
- The undersigned understand that mill and tunnel sites may also be listed upon this waiver and be waived from payment of the maintenance fee; and that a notice of intent to hold for these sites is required to be recorded by the December 30th immediately following the filing of this waiver.
- The undersigned understand and acknowledge that pursuant to 43 U.S.C. 1212 and 18 U.S.C. 1001; the filing or recording of a false, fictitious, or fraudulent document with the Bureau of Land Management may result in a fine of up to \$250,000, a prison term not to exceed five years, or both.
- The mining claims, mill or tunnel sites for which this waiver from payment of the maintenance fees is requested are:

CLAIM OR SITE NAME	BLM RECORDATION SERIAL NUMBER
1. Goldwood #1 - AMC # 349802 - twp 4n - Rng 20w	AMC # 349802 ✓
2. Sec 28	
3. Goldwood #2 AMC # 420280 - twp 4n - Rng 20w	AMC # 420280
4. Sec 28	
5. Cactus #1 AMC # 327536 - twp 4n - Rng 20w	AMC # 327536
6. Sec 28	
7. Golf Cactus #1 AMC # 385381 - twp 4n - Rng 20w	AMC # 385381
8. Sec 28	
9.	
10.	

The owner(s) (claimants) of the above mining claims and sites are:

Jim Holland
(Owner's Name - Please Print)
263 Gamwood Rd
(Street or P.O. Box)
BL the CA 92225
(City) (State) (Zip Code)

Jim Holland
(Owner's Signature)

Leland P Weeks
(Owner's Name - Please Print)
Po Box 1413
(Street or P.O. Box)
Quartzsite AZ 85370
(City) (State) (Zip Code)

Leland P Weeks
(Owner's Signature)

(Owner's Name - Please Print)

(Street or P.O. Box)

(City) (State) (Zip Code)

(Owner's Signature)

(Continued on page 2)

ENTERED
SEP 10 2015
BY: ee

2015 SEP - 1 P 2:11
BLM RECEIVED
PHOENIX, ARIZONA
OFFICE

(Owner's Name - Please Print)	(Owner's Signature)		
(Street or P.O. Box)	(City)	(State)	(Zip Code)
(Owner's Name - Please Print)	(Owner's Signature)		
(Street or P.O. Box)	(City)	(State)	(Zip Code)
(Owner's Name - Please Print)	(Owner's Signature)		
(Street or P.O. Box)	(City)	(State)	(Zip Code)
(Owner's Name - Please Print)	(Owner's Signature)		
(Street or P.O. Box)	(City)	(State)	(Zip Code)

INSTRUCTIONS

- | | |
|--|--|
| <ol style="list-style-type: none"> 1. This certification is made under the provisions of § 1744 of Title 43 and § 28-28k of Title 30 of the United States Code; and the regulations thereunder (43 CFR Part 3830). 2. The claimant(s) must fill in the dates in paragraph 1 for the beginning and ending of the assessment year for which this waiver is sought. 3. The claimant(s) must fill in the date in paragraph 2 for the beginning of the assessment year for which this waiver is sought. 4. All claim and site names and Bureau of Land Management (BLM) serial numbers must be listed for the mining claims, mill sites, and tunnel sites for which the waiver is sought. 5. All owners of the mining claims, mill sites, and tunnel sites and their addresses must be given. 6. This waiver form must be signed by all the claimants or their designated agent, in original form. If an agent is designated, a notarized designation of agent, signed by all of the claimants with proper address given, must be submitted with this waiver. | <ol style="list-style-type: none"> 7. This form must be filed no later than September 1st for the upcoming assessment year in the BLM State Office where the mining claims or sites are recorded, or the waiver cannot be granted by the BLM. (Example: to obtain a waiver for the assessment year 2000, which begins at noon on September 1, 1999, you must qualify for and file for a waiver no later than September 1, 1999, in the proper BLM State Office). 8. For all mining claims which require assessment work, you must record an affidavit of labor on or before the December 30th immediately following the filing of this waiver. For all other mining claims or sites waived, you must record a notice of intent to hold on or before the December 30th immediately following the filing of this waiver. 9. Mill and tunnel sites may also be listed upon this waiver and be waived from payment of the maintenance fee. A notice of intent to hold for these sites is required to be filed by the December 30th following the filing of this waiver. |
|--|--|

NOTICE/BURDEN HOURS STATEMENT

The Privacy Act of 1974, *as amended*, and the regulation in 43 CFR 2.48(d) provide that you be furnished the following information in connection with the information required by this certification of waiver from rental fees.

AUTHORITY: 30 U.S.C. 28-28k; 43 U.S.C. 1201, 1457, 1740, and 1744; and 43 CFR 3830.

PRINCIPLE PURPOSE: This information is to be used to verify that the owner(s) (claimants) of a mining claim has complied with 30 U.S.C. 28f and is entitled to perform assessment work in lieu of paying the maintenance fee for the mining claims listed on this form.

ROUTINE USE: (1) Adjudication of the claimant(s) certification of waiver from paying the maintenance fee otherwise required by 30 U.S.C. 28f. (2) Disclosure may be made to appropriate Federal agencies when location is made within the agency's geographic area of responsibility. (3) Information from the record and/or the record will be transferred to the appropriate Federal, State, or local agency, or a member of the public in response to a specific request for pertinent information. (4) Information may also be provided to the Department of Justice or in a proceeding before a court or adjudicative body; or to Federal, State, local or foreign agencies when needed for enforcement of civil or criminal codes or applicable regulations concerning title rights upon the public land.

EFFECT OF NOT PROVIDING INFORMATION: Disclosure of this information is required by 30 U.S.C. 28f and 43 CFR Part 3830 for those qualified claimants wishing to take the small miner waiver allowed. Failure to supply the information required in this form to support the claimants certification of waiver from payment of the otherwise required maintenance fees will result in the waiver being disallowed and the mining claims subject to forfeiture by BLM under 30 U.S.C. 28i.

The Paperwork Reduction Act of 1995 requires us to inform you that:

This information is being collected to allow the BLM to determine if you qualify for a waiver from the payment of \$100 per mining claim or site maintenance fee established in 30 U.S.C. 28f and the implementing regulations at 43 CFR 3830. A response to this request is required in accordance with the statute to obtain your benefit.

BLM would like you to know that you do not have to respond to this, or any other, Federal agency-sponsored information collection unless it displays a currently valid OMB control number.

Public reporting burden for this form is estimated to average 8 minutes (0.133 hours) per response, including time to review instructions, gathering and maintaining data, and completing and reviewing the form. Direct comments regarding this burden estimate, or any other aspect of this form, to the U.S. Department of the Interior, Bureau of Land Management, (1004-0114) Bureau Information Collection Clearance Officer (WO-630), Mail Stop 401 LS, 1849 C St., N.W., Washington, D.C. 20240.

FOR OFFICIAL USE ONLY


Jim Holland
263 Greenwood
Blythe CA
92225

RECEIVED
BIRMINGHAM OFFICE

2015 SEP -1 P 2:11

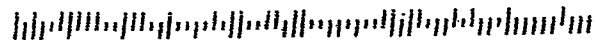
PHOENIX, ARIZONA

SAN BERNARDINO
SAN BERNARDINO CA 924
CA 924
27 AUG 2015 PM 3 L
PM 3 L



United States Department of Interior
Bureau of Land Management
Arizona State Office
1 North Central Avenue, Suite 800
Phoenix, AZ 85004

8500484471



349802
 420280
 327533
 385381

NOTICE OF INTENTION TO HOLD MINING CLAIMS/SITES

When Recorded Return Document to:

Jim Holland
263 Gamwood Rd
Bythe CA. 92225

BLM
 Date
 Stamp

PHOENIX, ARIZONA
 2014 DEC 29 P 3:36

Check here if this is a change of address.
 Telephone: _____
 E-mail Address: _____

I (We) intend to hold the claims(s) and/or site(s) listed below for the calendar year 20___, and I (We) have filed or will file a Notice of Intent to Hold in the county where the claim (s) is located.

Reason for filing a Notice of Intent to Hold instead of an assessment work filing (check one):


- Maintenance fee was paid to maintain claim(s) during this assessment year.
- Mill or tunnel sites.
- Claim(s) was located during the current assessment year.
- BLM has deferred assessment work (attach copy of decision granting deferment, or pending petition for deferment including date petition was filed.)

Line No.	AMC NUMBER	CLAIM/SITE NAME	COUNTY RECORDER DATA (If available)	TWP	RNG	SEC
1	349802	Goldwood #1		4N.	20W	28
2	420280	Goldwood #2		4N.	20W	28
3	327536	Cactus #1		4N.	20W	28
4	385381	Cactus #1		4N.	20W	28
5						
6						
7						
8						
9						
10						

Form: MCF110
 Revised July 2014
 Page 1 of 2

ENTERED
 JAN 05 2015
 BY: RAM

NOTICE OF INTENTION TO HOLD MINING CLAIMS/SITES
page 2



1. State of Arizona, County of La Paz

2. I (Name) Jim Holland

3. Reside at (Address) 263 Gumwood Rd.

City Blythe County Riverside State CA Zip 92225 being duly sworn, depose and

say that I am a citizen of the United States, more than eighteen years of age, that all of the facts set forth in this notice, subject to the provisions and penalties of 18 U.S.C. 1001 pertaining to the filing of false, fictitious, or fraudulent statements with the United States, are true and correct according to the best of my knowledge, information and belief.

4. Owner's name and address (if not shown in Items 1-3 above).

5. Dated: 12-23-14 Signature: Jim Holland

Bureau of Land Management
Arizona State Office
www.blm.gov/az

No. of Claims:	<u>4</u>	x \$10 =	<u>\$40.00</u>
Check No:	<u>3021</u>	Init.	<u>AM</u>
Receipt No.:	<u>3199350</u>		
For BLM Use Only			

CERTIFIED MAIL™

Jim Holland
263 Gamwood Rd
Blythe CA 92225

RECEIVED

MAZSA

2014 DEC 29 P 3:36

PHOENIX, ARIZONA



7013 1710 0002 3565 4962

CA 923
24 DEC '14



1000




85004

U.S. POSTAGE
PAID
BLYTHE, CA
92225
DEC 24, 14
AMOUNT

\$6.00

00088438-05

FOREVER



USA

Bureau of Land Management
One North Central Ave. Suite 800
Phoenix, AZ 85004

65004442700



Jim Holland
263 Gamwood Rd
Blythe CA 92225

CERTIFIED MAIL™ RETURNED TO SENDER



7013 1710 0002 3565 4962

CA 923
24 DEC '14
PM



85004

U.S. POSTAGE
PAID
BLYTHE, CA
92225
DEC 24 '14
AMOUNT

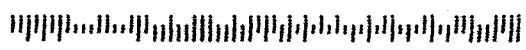
\$6.00
00088438-05



RECEIVED
MAIL SERVICE
2014 DEC 29 P 3:36
PHOENIX, ARIZONA

Bureau of Land Management
One North Central Ave. Suite 800
Phoenix, AZ 85004

95004442700



United States Department of the Interior
Bureau of Land Management
 LANDS/RECREATION & PLANNING
 ONE N CENTRAL AVE
 PHOENIX, AZ 85004 -2203
 Phone: 602-417-9200

Receipt

No: 3199350

Transaction #: 3292830	
Date of Transaction: 12/30/2014	
CUSTOMER:	
JIM HOLLAND 263 N GUMWOOD RD BLYTHE, CA 92225-4913 US	

LINE #	QTY	DESCRIPTION	REMARKS	UNIT PRICE	TOTAL
1	1.00	LOCATABLE MINERALS / MINING CLAIMS- NOT NEW-UNADJUD, ONE AUTH NO. ONLY / MINING CLAIM MONEY RECEIVED CASES: AMC349802/\$40.00	NOI (4) 2014	- n/a -	40.00
TOTAL:					\$40.00

PAYMENT INFORMATION					
1	AMOUNT:	40.00	POSTMARKED:	12/24/2014	
	TYPE:	CHECK	RECEIVED:	12/29/2014	
	CHECK NO:	3021			
	NAME:	HOLLAND, JAMES 263 N GUMWOOD RD BLYTHE CA 92225-4913 US			

REMARKS

This receipt was generated by the automated BLM Collections and Billing System and is a paper representation of a portion of the official electronic record contained therein.

ENTERED
 JAN 05 2015
 BY: *Ram*

UNITED STATES
DEPARTMENT OF THE INTERIOR
BUREAU OF LAND MANAGEMENT

667

MAINTENANCE FEE WAIVER CERTIFICATION

FORM APPROVED
OMB NO. 1004-0114
Expires: October 31, 2016

SEE INSTRUCTIONS ON PAGE 2

420280 385381

1. This small miner waiver is filed for the assessment year beginning on September 1, 2014 and ending on September 1, 2015.
2. The undersigned and all related parties owned ten or fewer mining claims, mill, or tunnel sites located and maintained on Federal lands in the United States of America on September 1, 2014.
3. The undersigned have performed the assessment work required by law for each mining claim listed prior to filing this waiver and understand that by filing this form, the undersigned must file an affidavit of assessment work with the Bureau of Land Management (BLM) by the December 30th following the filing of this waiver.
4. The undersigned understand that if the assessment work obligation has not yet come due under 30 U.S.C. 28 (for those claims in their first assessment year only), a notice of intent to hold reciting this condition must be recorded by the December 30th following the filing of this waiver.
5. The undersigned understand that mill and tunnel sites may also be listed on this waiver and be waived from payment of the maintenance fee, and that a notice of intent to hold for these sites is required to be filed with the BLM by the December 30th following the filing of this waiver.
6. The undersigned understand and acknowledge that pursuant to 43 U.S.C. 1212 and 18 U.S.C. 1001, the filing or recording of a false, fictitious, or fraudulent document with the BLM may result in a fine of up to \$250,000, a prison term not to exceed five years, or both.
7. The mining claims, mill or tunnel sites for which this waiver from payment of the maintenance fees is requested are:

CLAIM OR SITE NAME	BLM RECORDATION SERIAL NUMBER
1. Goldwood # 1	✓ AMC # 349802
2. Goldwood # 2	AMC # 420280
3. Cactus # 1	AMC # 327536
4. Golf # 1	AMC # 385381
5.	
6.	
7.	
8.	
9.	
10.	

RECEIVED
BLM AZ STATE OFFICE
2014 SEP - 4 P 3
PHOENIX, ARIZONA

The owner(s) (claimants) of the above mining claims and sites are:

Leland Weeks
(Owner's Name - Please Print)

Leland Weeks
(Owner's Signature)

Po Box 1413, Quartzsite AZ
(Owner's Mailing Address) 85376

Quartzsite AZ 85376
(City) (State) (Zip Code)

James Holland
(Owner's Name - Please Print)

James Holland
(Owner's Signature)

263 Gumwood Rd
(Owner's Mailing Address)

Blythe CA 92225
(City) (State) (Zip Code)

(Owner's Name - Please Print)

(Owner's Signature)

(Owner's Mailing Address)

(City) (State) (Zip Code)

(Owner's Name - Please Print)

(Owner's Signature)

(Owner's Mailing Address)

(City) (State) (Zip Code)

(Continued on page 2)

ENTERED
SEP 16 2014
BY: [Signature]

NEW
SEP 22 2014

Jim Holland
263 Gumwood Rd
Blythe, CA 92225

POST OFFICE BOX 524

02 SEP 2014 PM 5 L



RECEIVED
BLM AZ STATE OFFICE

2014 SEP -4 P 2:36

PHOENIX, ARIZONA

United States Department of the Interior
Bureau of Land Management
One North Central Ave., Suite 800
Phoenix, AZ 85004

8500494427



AMC 327533
 AMC 349802
 AMC 385381
 AMC 404145
 AMC 407851
 AMC 409146
 AMC 410495
 AMC 417636
 AMC 417667
 AMC 420280
 AMC 418139

MAINTENANCE FEE PAYMENT

Claimant Name: JAMES MORRIS
 Address: PO Box 125
 City: QUARTZ SITE State: AZ Zip: 85346
 Telephone: 9543245458
 E-mail address: _____
 Signature: James Morris
 Check here if this is a change of address.

BLM
 Date
 Stamp

PHOENIX, ARIZONA
 2013 AUG 26 A 10:37
 RECEIVED
 CLAIMS SECTION

LINE NO.	AMC NUMBER	CLAIM/SITE NAME	COUNTY RECORDER DATA (If available)	TWP	RNG	SEC
1	327536	CACTUS #1				
2	349802	GOLDWOOD #1				
3	420280	GOLDWOOD #2	- Pd \$280. - Refund \$140 on 20 acre claim			
4	385381	GOLF #1				
5						
6						
7						
8						
9						
10						

List additional claims on Form MCF114.

Bureau of Land Management
 Arizona State Office
 www.blm.gov/az/

No. of Claims: 4 x \$140 = 560
 Check No: 009993160 Init. JC
 Receipt No.: 2864370
 For BLM Use Only

Form: MCF112
 Revised July 2009

This form is available from the Arizona Department of Mines and Mineral Resources and may be reproduced.

ENTERED
 SEP 05 2013
 BY: TS

TS ✓

MAINTENANCE FEE PAYMENT

Claimant Name: JAMES MORRIS
 Address: PO Box 125
 City: QUARTZ SITE State: AZ Zip: 85346
 Telephone: 9543245458
 E-mail address: _____
 Signature: James Morris

Check here if this is a change of address. YEAR-2013

BLM
Date
Stamp

RECEIVED
 PLM STATE OFFICE
 2013 AUG 26 A 10:38
 PHOENIX, ARIZONA

LINE NO.	AMC NUMBER	CLAIM/SITE NAME	COUNTY RECORDER DATA (If available)	TWP	RNG	SEC
1	327536	CACTUS - 1				
2	349802	GOLDWOOD #1				
3	420280	GOLDWOOD #2	Overpay \$140.			
4	385381	GOLF - 1				
5						
6						
7						
8						
9						
10						

List additional claims on Form MCF114.

Bureau of Land Management
 Arizona State Office
www.blm.gov/az/

No. of Claims: 4 x \$140 = 560
 Check No: 009993160 Init. SC
 Receipt No.: 2864370
 For BLM Use Only

Form: MCF112
 Revised July 2009



United States Department of the Interior

BUREAU OF LAND MANAGEMENT
Arizona State Office
One North Central Avenue, Suite 800
Phoenix, Arizona 85004-4427
www.blm.gov/az/



April 26, 2013

In Reply Refer To:
3809 (9310) TS
AMC327533, AMC349802, AMC385381

CERTIFIED MAIL – RETURN RECEIPT REQUESTED No. 7012 2210 0000 8740 5562

NOTICE

JAMES MORRIS
P.O. BOX 125
QUARTZSITE, AZ 85345

This Notice Affects Those Claims
Shown in the Block Below.

AMC327536, AMC349802, AMC385381
CACTUS #1, GOLDWOOD, GOLF #1

2013 Maintenance Fees Due on Claims under a Waiver

A Maintenance Fee Waiver Certification (small miner waiver) was filed for the 2013 assessment year for the mining claims listed above. In accordance with 43 CFR 3835.1, to qualify for a small miner waiver you and all related parties must hold no more than a total of 10 mining claims or sites nationwide. Since the commencement of the 2013 assessment year, the owner(s) of these mining claims has acquired and now owns in excess of 10 mining claims nationwide, which means they no longer qualify for the small miner waiver.

The Bureau of Land Management records show that James Morris owns 88 active mining claims.

Therefore, in accordance with 43 CFR 3835.20, and *Randi Rovetto, Et Al.*, 177 IBLA 257, the waiver is immediately cancelled and the 2013 Maintenance Fees of \$140 per claim per 20 acres are due on the claims listed above. BLM must receive the maintenance fee for these mining claims on or before September 1, 2013. If we do not receive the fee, the claims will be forfeited and closed. At that same time (on or before September 1, 2013) the maintenance fees for the 2014 assessment year are also due.

1072

MAINTENANCE FEE PAYMENT

Claimant Name: JAMES MORRIS
 Address: PO BOX 125
 City: QUARTZSITE State: AZ Zip: 85346
 Telephone: 9543245458
 E-mail address: _____
 Signature: James Morris

Check here if this is a change of address.

RECEIVED
 PHOENIX, ARIZONA
 2013 AUG 26 A 10: 36
 BLM
 Date
 Stamp

LINE NO.	AMC NUMBER	CLAIM/SITE NAME	COUNTY RECORDER DATA (If available)	TWP	RNG	SEC
1	404146	NOBLE QUEEN #1				
2	409447	NOBLE QUEEN #2				
3	409448	NOBLE QUEEN #3				
4	409449	NOBLE QUEEN #4				
5	409450	NOBLE QUEEN #5				
6	409451	NOBLE QUEEN #6				
7	409452	NOBLE QUEEN #7				
8	409453	NOBLE QUEEN #8				
9	409454	NOBLE QUEEN #10				
10	409455	NOBLE QUEEN #11				

10/SC

List additional claims on Form MCF114.

Bureau of Land Management
 Arizona State Office
 www.blm.gov/az/

No. of Claims: 25 x \$140 = 3500
 Check No: 009993160 Init. SC
 Receipt No.: 2864370
 For BLM Use Only

Form: MCF112
 Revised July 2009

This form is available from the Arizona Department of Mines and Mineral Resources and may be reproduced.

2U#2

SUPPLEMENTAL ATTACHMENT

JAMES MORRIS

May be used with the following forms for listing additional mining claims:

Check One.

- Affidavit of Performance of Annual Work
- Maintenance Fee Payment
- Notice of Intent to Hold Mining Claims
- Notice of Non-Liability for Labor and Materials Furnished

BLM
Date
Stamp

2013 AUG 26 A 10 36
 PHOENIX, ARIZONA
 BLM ARIZONA FIELD OFFICE

LINE NO.	AMC NUMBER	CLAIM/SITE NAME	COUNTY RECORDER DATA (If available)	TWP	RNG	SEC
	409456	NOBLE QUEEN #12				
	409457	NOBLE QUEEN #13				
	409458	NOBLE QUEEN #14				
	409459	NOBLE QUEEN #15				
	409460	NOBLE QUEEN #16				
	409461	NOBLE QUEEN #17				
	409462	NOBLE QUEEN #18				
	409463	NOBLE QUEEN #19				
	409464	NOBLE QUEEN #20				
	417667	NOBLE QUEEN #25				
	417668	NOBLE QUEEN #26				
	417669	NOBLE QUEEN #27				
	417670	NOBLE QUEEN #28				
	417671	NOBLE QUEEN #29				
	417672	NOBLE QUEEN #30				
	417673	NOBLE QUEEN #31				
	417674	NOBLE QUEEN #32				
	418139	NOBLE QUEEN #33				

5/50

10F2

MAINTENANCE FEE PAYMENT

Claimant Name: JAMES MORRIS

Address: PO Box 125

City: QUARTZSITE State: AZ Zip: 85346

Telephone: 9543245458

E-mail address:

Signature: James Morris

Check here if this is a change of address.

BLM
Date
Stamp

2013 AUG 26 A 10:37

PHOENIX, ARIZONA

BLM ARIZONA STATE OFFICE

LINE NO.	AMC NUMBER	CLAIM/SITE NAME	COUNTY RECORDER DATA (If available)	TWP	RNG	SEC
1	417639	PAY MASTER EXT ¹⁰⁰⁰				
2	417640	PAY MASTER EXT ¹⁰⁰¹				
3	417641	PAY MASTER EXT ¹⁰⁰²				
4	417642	PAY MASTER EXT ¹⁰⁰³				
5	417643	PAY MASTER EXT ¹⁰⁰⁴				
6	417644	PAY MASTER EXT ¹⁰⁰⁵				
7	417645	PAY MASTER EXT ¹⁰⁰⁶				
8	417646	PAY MASTER EXT ¹⁰⁰⁷				
9	417647	PAY MASTER EXT ¹⁰⁰⁸				
10	417648	PAY MASTER EXT ¹⁰⁰⁹				

10/60

List additional claims on Form MCF114.

No. of Claims: 28 x \$140 = 3920

Check No: 009993160 Init. SC

Receipt No.: 2864370

For BLM Use Only

Bureau of Land Management
Arizona State Office
www.blm.gov/az/

Form: MCF112
Revised July 2009

This form is available from the Arizona Department of Mines and Mineral Resources and may be reproduced.

SUPPLEMENTAL ATTACHMENT

JAMES MORRIS

May be used with the following forms for listing additional mining claims:

Check One.

- Affidavit of Performance of Annual Work
- Maintenance Fee Payment
- Notice of Intent to Hold Mining Claims
- Notice of Non-Liability for Labor and Materials Furnished

BLM
Date
Stamp

RECORDING
DIVISION
2013 AUG 26 A 10:37
TUCSON, ARIZONA

LINE NO.	AMC NUMBER	CLAIM/SITE NAME	COUNTY RECORDER DATA (if available)	TWP	RNG	SEC
	417649	PAYMASTER EXT ¹⁰¹⁰				
	417650	PAYMASTER EXT ¹⁰¹¹				
	417651	PAYMASTER EXT ¹⁰¹²				
	417652	PAYMASTER EXT ¹⁰¹³				
	417653	PAYMASTER EXT ¹⁰¹⁴				
	417654	PAYMASTER EXT ¹⁰¹⁵				
	417655	PAYMASTER EXT ¹⁰¹⁶				
	417656	PAYMASTER EXT ¹⁰¹⁷				
	417657	PAYMASTER EXT ¹⁰¹⁸				
	417658	PAYMASTER EXT ¹⁰¹⁹				
	417659	PAYMASTER EXT ¹⁰²⁰				
	417660	PAYMASTER EXT ¹⁰²¹				
	417661	PAYMASTER EXT ¹⁰²²				
	417662	PAYMASTER EXT ¹⁰²³				
	417663	PAYMASTER EXT ¹⁰²⁴				
	417664	PAYMASTER EXT ¹⁰²⁵				
	417665	PAYMASTER EXT ¹⁰²⁶				
	417666	PAYMASTER EXT ¹⁰²⁷				

18/50

United States Department of the Interior
Bureau of Land Management
 LANDS/RECREATION & PLANNING
 ONE N CENTRAL AVE
 PHOENIX, AZ 85004 -2203
 Phone: 602-417-9200

Receipt

No: 2864370

Transaction #: 2950274	
Date of Transaction: 08/26/2013	
CUSTOMER:	
JAMES MORRIS PO BOX 125 QUARTZSITE, AZ 85346-0125 US	

LINE #	QTY	DESCRIPTION	REMARKS	UNIT PRICE	TOTAL
1	1.00	LOCATABLE MINERALS / MINING CLAIMS-NOT NEW-UNADJUD, ONE AUTH NO. ONLY / MINING CLAIM MONEY RECEIVED CASES: AMC327536/\$8540.00	MAINT 2013 (4) AND 2014 (57)	- n/a -	8540.00
TOTAL:					\$8,540.00

PAYMENT INFORMATION					
1	AMOUNT:	8540.00	POSTMARKED:	N/A	
	TYPE:	CHECK	RECEIVED:	08/26/2013	
	CHECK NO:	009993160			
	NAME:	MORRIS, JAMES PO BOX 125 QUARTZSITE AZ 85346-0125 US			

REMARKS

This receipt was generated by the automated BLM Collections and Billing System and is a paper representation of a portion of the official electronic record contained therein.

\$140 Refunded to James Morris

Authorized Date09/16/2013

Instructions to Accounts AZ BLM REFUND \$140 TO JAMES MORRIS, OVERPAYMENT ON AMC420280, RECEIPT
#2864370, @ TONY SMITH 602-417-9355

Login ID203

Entry Date09/16/2013

Total Amount\$140.00



UNITED STATES
DEPARTMENT OF THE INTERIOR
BUREAU OF LAND MANAGEMENT

MAINTENANCE FEE WAIVER CERTIFICATION

SEE INSTRUCTIONS ON REVERSE

FORM APPROVED
OMB NO. 1004-0114
Expires: December 31, 2002

AMC 349802

19
A-1


- This small miner waiver is filed for the assessment year beginning at noon on September 1, 2012 and ending at noon on September 1, 2013
- The undersigned and all related parties owned ten or fewer mining claims, mill, or tunnel sites located and maintained on Federal lands in the United States of America on September 1, 2012
- The undersigned have performed the assessment work required by law for each mining claim listed prior to filing this waiver and understand that by filing this form; an affidavit of assessment work must be recorded by the December 30th following the filing of this waiver.
- The undersigned understand that if the assessment work obligation has not yet come due under 30 U.S.C. 28 (for those claims in their first assessment year only); a notice of intent to hold reciting this condition must be recorded by the December 30th following the filing of this waiver.
- The undersigned understand that mill and tunnel sites may also be listed upon this waiver and be waived from payment of the maintenance fee; and that a notice of intent to hold for these sites is required to be recorded by the December 30th immediately following the filing of this waiver.
- The undersigned understand and acknowledge that pursuant to 43 U.S.C. 1212 and 18 U.S.C. 1001; the filing or recording of a false, fictitious, or fraudulent document with the Bureau of Land Management may result in a fine of up to \$250,000, a prison term not to exceed five years, or both.
- The mining claims, mill or tunnel sites for which this waiver from payment of the maintenance fees is requested are:

CLAIM OR SITE NAME	BLM RECORDATION SERIAL NUMBER
1. Goldwood	349802
2.	
3.	
4.	
5.	
6.	
7.	
8.	
9.	
10.	


RECEIVED
 BLM AZ STATE OFFICE
 PHOENIX, ARIZONA
 2012 APR -9 PM 2:34

The owner(s) (claimants) of the above mining claims and sites are:

Steve Finley ✓
 (Owner's Name - Please Print)
 P.O. Box 870
 (Street or P.O. Box)
 Fort Jones CA 96032
 (City) (State) (Zip Code)

(Owner's Signature)


Sandy Finley ✓
 (Owner's Name - Please Print)
 P.O. Box 870
 (Street or P.O. Box)
 Fort Jones CA 96032
 (City) (State) (Zip Code)

(Owner's Signature)


(Owner's Name - Please Print)
 (Street or P.O. Box)
 (City) (State) (Zip Code)

(Owner's Signature)
 ENTERED INTO COMPUTER
 APR 23 2012 PB

(Owner's Name - Please Print)

(Owner's Signature)

(Street or P.O. Box)

(City)

(State)

(Zip Code)

(Owner's Name - Please Print)

(Owner's Signature)

(Street or P.O. Box)

(City)

(State)

(Zip Code)

(Owner's Name - Please Print)

(Owner's Signature)

(Street or P.O. Box)

(City)

(State)

(Zip Code)

(Owner's Name - Please Print)

(Owner's Signature)

(Street or P.O. Box)

(City)

(State)

(Zip Code)

INSTRUCTIONS

1. This certification is made under the provisions of § 1744 of Title 43 and § 28-28k of Title 30 of the United States Code; and the regulations thereunder (43 CFR Part 3830).
2. The claimant(s) must fill in the dates in paragraph 1 for the beginning and ending of the assessment year for which this waiver is sought.
3. The claimant(s) must fill in the date in paragraph 2 for the beginning of the assessment year for which this waiver is sought.
4. All claim and site names and Bureau of Land Management (BLM) serial numbers must be listed for the mining claims, mill sites, and tunnel sites for which the waiver is sought.
5. All owners of the mining claims, mill sites, and tunnel sites and their addresses must be given.
6. This waiver form must be signed by all the claimants or their designated agent, in original form. If an agent is designated, a notarized designation of agent, signed by all of the claimants with proper address given, must be submitted with this waiver.

7. This form must be filed no later than September 1st for the upcoming assessment year in the BLM State Office where the mining claims or sites are recorded, or the waiver cannot be granted by the BLM. (Example: to obtain a waiver for the assessment year 2000, which begins at noon on September 1, 1999, you must qualify for and file for a waiver no later than September 1, 1999 in the proper BLM State Office).
8. For all mining claims which require assessment work, you must record an affidavit of labor on or before the December 30th immediately following the filing of this waiver. For all other mining claims or sites waived, you must record a notice of intent to hold on or before the December 30th immediately following the filing of this waiver.
9. Mill and tunnel sites may also be listed upon this waiver and be waived from payment of the maintenance fee. A notice of intent to hold for these sites is required to be filed by the December 30th following the filing of this waiver.

NOTICE/BURDEN HOURS STATEMENT

The Privacy Act of 1974, as amended, and the regulation in 43 CFR 2.48(d) provide that you be furnished the following information in connection with the information required by this certification of waiver from rental fees.

AUTHORITY: 30 U.S.C. 28-28k; 43 U.S.C. 1201, 1457, 1740, and 1744; and 43 CFR 3830.

PRINCIPLE PURPOSE: This information is to be used to verify that the owner(s) (claimants) of a mining claim has complied with 30 U.S.C. 28f and is entitled to perform assessment work in lieu of paying the maintenance fee for the mining claims listed on this form.

ROUTINE USE: (1) Adjudication of the claimant(s) certification of waiver from paying the maintenance fee otherwise required by 30 U.S.C. 28f. (2) Disclosure may be made to appropriate Federal agencies when location is made within the agency's geographic area of responsibility. (3) Information from the record and/or the record will be transferred to the appropriate Federal, State, or local agency, or a member of the public in response to a specific request for pertinent information. (4) Information may also be provided to the Department of Justice or in a proceeding before a court or adjudicative body; or to Federal, State, local or foreign agencies when needed for enforcement of civil or criminal codes or applicable regulations concerning title rights upon the public land.

EFFECT OF NOT PROVIDING INFORMATION: Disclosure of this information is required by 30 U.S.C. 28f and 43 CFR Part 3830 for those qualified claimants wishing to take the small miner waiver allowed. Failure to supply the information required in this form to support the claimants certification of waiver from payment of the otherwise required maintenance fees will result in the waiver being disallowed and the mining claims subject to forfeiture by BLM under 30 U.S.C. 28i.

The Paperwork Reduction Act of 1995 requires us to inform you that:

This information is being collected to allow the BLM to determine if you qualify for a waiver from the payment of \$100 per mining claim or site maintenance fee established in 30 U.S.C. 28f and the implementing regulations at 43 CFR 3830. A response to this request is required in accordance with the statute to obtain your benefit.

BLM would like you to know that you do not have to respond to this, or any other, Federal agency-sponsored information collection unless it displays a currently valid OMB control number.

Public reporting burden for this form is estimated to average 8 minutes (0.133 hours) per response, including time to review instructions, gathering and maintaining data, and completing and reviewing the form. Direct comments regarding this burden estimate, or any other aspect of this form, to the U.S. Department of the Interior, Bureau of Land Management, (1004-0114) Bureau Clearance Officer (WO-630), Mail Stop 401 LS, 1849 C St., N.W., Washington, D.C. 20240.

FOR OFFICIAL USE ONLY

When Recorded Return Document to:

Steve Finley
P.O. Box 870
Fort Jones
CA. 96032

Check here is this is a change of address.

Telephone: 530-468-2726

E-mail address: _____

AFFIDAVIT OF PERFORMANCE OF ANNUAL WORK

1. State of Arizona, County of La Paz ss:

2. I (Name) Steve + Sandy Finley

3. Reside at (Address) P.O. Box 870

City Fort Jones County Siskiyou

RECEIVED
BLM AZ DISTRICT OFFICE
PHOENIX, ARIZONA
2012 APR -9 PM 2:34
BLM
Date
Stamp

State CA Zip 96032 being duly sworn, depose and say that I am a citizen of the United States, more than eighteen years of age, and that all of the facts set forth in this affidavit, subject to the provisions and penalties of 18 U.S.C. 1001 pertaining to the filing of false, fictitious, or fraudulent statements with the United States, are true and correct according to the best of my knowledge, information and belief.

4. Owner's name and address (If not shown in Items 1-3 above). _____

5. That I am personally acquainted with the mining claim(s). The work and improvements were made by and at the expense of the owner(s) of said claim(s). Said contiguous group of claims, listed on this document, are situated in the

Plamasa (optional) Mining District; La Paz County, Arizona.

Line No.	AMC NUMBER	CLAIM/SITE NAME	COUNTY RECORDER DATA (If available)	TWP	RNG	SEC
1	349802	Goldwood		4N	20W	28
2	ENTERED INTO COMPUTER					
3		APR 23 2012 JB				
4						
5						
6						

BLM
Date
Stamp

RECEIVED
BLM AZ STATE OFFICE

PHOENIX, ARIZONA

2012 APR -9 PM 2:34

7						
8						
9						
10						

6. That between the dates starting at 12 o'clock noon on September 1, 20 11 and ending at 12 o'clock noon on September 1, 20 12 at least \$ 500.00 dollars worth of work and improvements were done and performed upon said claim(s) or upon one or more of a contiguous group of claims for the benefit of all, wholly or partly outside of a contiguous group of claims for the benefit of all, not including the location work.

7. That the following persons were employed to perform the work and improvements described herein: _____

Steve and Sandy Finley

8. That the work and improvements performed were: Cleaning up trash and

filling holes

9. Dated: 4-5-12 Signature: Steve Finley Sandra Finley Sandy Finley

SUBSCRIBED AND SWORN TO before me, a Notary Public, this _____ day of _____ 20_____

By: _____

Notary Public _____

My Commission Expires _____

Bureau of Land Management
Arizona State Office
www.az.blm.gov

No. of Claims: 1 x \$10 = \$10.00
Check No.: 4785 Init. ALL
Receipt No.: 2547460
For BLM Use Only

CALIFORNIA JURAT WITH AFFIANT STATEMENT

- See Attached Document (Notary to cross out lines 1-6 below)
- See Statement Below (Lines 1-5 to be completed only by document signer[s], *not* Notary)

1 _____
 2 _____
 3 _____
 4 _____
 5 _____
 6 _____

Signature of Document Signer No. 1 _____
 Signature of Document Signer No. 2 (if any) _____

RECEIVED
 BLM AZ STATE OFFICE
 PHOENIX, ARIZONA
 2012 APR -9 PM 2:34

State of California
 County of Riverside

Subscribed and sworn to (or affirmed) before me on this
5 day of April, 2012, by
Date Month Year
 (1) Sandra Finley
Name of Signer

proved to me on the basis of satisfactory evidence to be the person who appeared before me (X(1))

(and)
 (2) Stephen Finley
Name of Signer

proved to me on the basis of satisfactory evidence to be the person who appeared before me.)

Signature Janet L. Letendre
Signature of Notary Public



Place Notary Seal Above

OPTIONAL

Though the information below is not required by law, it may prove valuable to persons relying on the document and could prevent fraudulent removal and reattachment of this form to another document.

Further Description of Any Attached Document
 Title or Type of Document: Affidavit of Performance of Annual Work
 Document Date: 4-5-2012 Number of Pages: 2
 Signer(s) Other Than Named Above: none

RIGHT THUMBPRINT OF SIGNER #1
 Top of thumb here

RIGHT THUMBPRINT OF SIGNER #2
 Top of thumb here

Steve Finley
P.O. Box 870
Fort Queens CA
96032

SAN BERNARDINO CA 924

05 APR 2012 PM 2 L



USA FIRST CLASS FOREVER

RECEIVED
BLM AZ STATE OFFICE

2012 APR -9 PM 2:34

PHOENIX, ARIZONA

State Office of BLM
1 North Central Ave
Box 555
Phoenix, AZ

85004

85004+4414



Steve Finley
P.O. Box 870
Fort Jones, CA
96032

EVAN BERNARDINO CA 924

05 APR 2012 PM 2 L



RECEIVED
BLM AZ STATE OFFICE

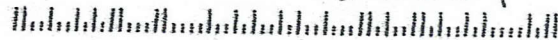
2012 APR -9 PM 2:34

PHOENIX, ARIZONA

State Office of BLM
1 North Central Ave
Box 555
Phoenix, AZ

85004

95004+4414



United States Department of the Interior
Bureau of Land Management
 LANDS/RECREATION & PLANNING
 ONE N CENTRAL AVE
 PHOENIX, AZ 85004 -2203
 Phone: 602-417-9200

Receipt

No: 2547460

Transaction #: 2626237		ENTERED INTO COMPUTER
Date of Transaction: 04/10/2012		
CUSTOMER:		
APR 23 2012 PB		
STEVE FINLEY PO BOX 870 FORT JONES, CA 96032-0870 US		

LINE #	QTY	DESCRIPTION	REMARKS	UNIT PRICE	TOTAL
1	1.00	LOCATABLE MINERALS / MINING CLAIMS- NOT NEW-UNADJUD, ONE AUTH NO. ONLY / MINING CLAIM MONEY RECEIVED CASES: AMC349802/\$10.00	POL (1) 2012 / MAINT WAIVER (1) 2013	- n/a -	10.00
TOTAL:					\$10.00

PAYMENT INFORMATION				
1	AMOUNT:	10.00	POSTMARKED:	04/05/2012
	TYPE:	CHECK	RECEIVED:	04/10/2012
	CHECK NO:	4785		
	NAME:	FINLEY, SANDRA PO BOX 870 FORT JONES CA 96032-0870 US		

REMARKS

This receipt was generated by the automated BLM Collections and Billing System and is a paper representation of a portion of the official electronic record contained therein.

DEPARTMENT OF THE INTERIOR
BUREAU OF LAND MANAGEMENT
MINING CLAIMS
(LIVE) Serial Register Page

Run Date/Time: 04/23/2012 11:01 AM

Page 1 of 2

01 10-21-1978;090STAT0090;43USC1744

Case Type 384201: PLACER CLAIM

Claim Name: GOLDWOOD

Commodity :
Case Disposition: ACTIVE

Total Acres
40.000

Serial Number
AMC349802

Lead File Number
AMC349802

Both Names spelled differently
on the Waiver rec'd on 4-9-2012 ps

Name & Address	Int Rel	% Interest
FINLEY STEPHEN PO BOX 870 FORT JONES, CA 96032-0870	CLAIMANT	#####
FINLEY SANDRA PO BOX 870 FORT JONES, CA 96032-0870	CLAIMANT	#####

Mer Twp	Rng	Sec	Quadrant	District/Field Office	County
14	0040N	0200W	028	NE	YUMA FO LA PAZ

Act Date	Code	Action	Action Remarks	Receipt Number
02/24/1998	403	LOCATION DATE		
03/17/1998	395	RECORDATION NOTICE RECD		
08/16/2011	483	SMALL MINER CERT FILED	2012	
08/16/2011	480	EVID OF ASSMT FILED	2011	2406055
04/23/2010	483	SMALL MINER CERT FILED	2011	
04/23/2010	480	EVID OF ASSMT FILED	2010	2123230
03/09/2009	483	SMALL MINER CERT FILED	2010	
03/06/2009	480	EVID OF ASSMT FILED	2009	1883651
03/12/2008	483	SMALL MINER CERT FILED	2009	
03/12/2008	480	EVID OF ASSMT FILED	2008	1670779
08/10/2007	483	SMALL MINER CERT FILED	2006	
08/10/2007	480	EVID OF ASSMT FILED	2007	1541420
04/17/2006	483	SMALL MINER CERT FILED	2007	
04/17/2006	480	EVID OF ASSMT FILED	2006	1267480
03/14/2005	483	SMALL MINER CERT FILED	2006	
03/14/2005	480	EVID OF ASSMT FILED	2005	1043108
07/27/2004	483	SMALL MINER CERT FILED	2005	
07/27/2004	480	EVID OF ASSMT FILED	2004	917053
02/19/2003	483	SMALL MINER CERT FILED	2004	
04/10/2002	483	SMALL MINER CERT FILED	2003	
02/19/2002	480	EVID OF ASSMT FILED	2003	634413
04/10/2002	480	EVID OF ASSMT FILED	2002	474245
08/29/2001	483	SMALL MINER CERT FILED	2002	
08/29/2001	480	EVID OF ASSMT FILED	2001	371378
08/31/2000	483	SMALL MINER CERT FILED	2001	
08/31/2000	480	EVID OF ASSMT FILED	2000	181626
08/09/1999	483	SMALL MINER CERT FILED	2000	
08/09/1999	480	EVID OF ASSMT FILED	1999	
08/27/1998	483	SMALL MINER CERT FILED	1999	
08/27/1998	480	EVID OF ASSMT FILED	1998	

Amy said it was
Ok to accept the
Waiver as submitted
APR 23 2012 ps.

DEPARTMENT OF THE INTERIOR
BUREAU OF LAND MANAGEMENT
MINING CLAIMS
(LIVE) Serial Register Page

Run Date/Time: 04/23/2012 11:01 AM

Page 2 of 2

03/17/1998	482	MAINTENANCE FEE/\$100	1998	
04/10/2012	392	MONIES RECEIVED	\$10.00;1	2547460
09/12/2011	379	REFUND AUTHORIZED	\$10;OVERPD POL FEE	2406055
02/16/2010	396	TRF OF INTEREST FILED	TAYLOR LINDA	2085225
02/16/2010	396	TRF OF INTEREST FILED	TAYLOR ROBERT	2085225
02/27/2002	396	TRF OF INTEREST FILED	WILSON HELEN	474251
01/23/2002	396	TRF OF INTEREST FILED	CRUIKSHANK JACK	448970
01/23/2002	396	TRF OF INTEREST FILED	WILSON LENOY D	448970
03/12/2001	396	TRF OF INTEREST FILED	WILSON LENOY D 50%	283969
04/15/1998	669	LAND STATUS CHECKED		
03/17/1998	501	ACCT ADV IN LEAD FILE	AMC349802;	
02/24/1998	404	COUNTY RECORDATION	9800920	

Line Nr Remarks

301

UNITED STATES DEPARTMENT OF THE INTERIOR
BUREAU OF LAND MANAGEMENT

[Handwritten Signature]

FORM APPROVED
OMB NO. 1004-0114
Expires: December 31, 2006

MAINTENANCE FEE WAIVER CERTIFICATION

SEE INSTRUCTIONS ON REVERSE

Amc 349802

1. This small miner waiver is filed for the assessment year beginning at noon on September 1, 2011 and ending at noon on September 1, 2012
2. The undersigned and all related parties owned ten or fewer mining claims, mill, or tunnel sites located and maintained on Federal lands in the United States of America on September 1, 2011.
3. The undersigned have performed the assessment work required by law for each mining claim listed prior to filing this waiver and understand that by filing this form; an affidavit of assessment work must be recorded by the December 30th following the filing of this waiver.
4. The undersigned understand that if the assessment work obligation has not yet come due under 30 U.S.C. 28 (for those claims in their first assessment year only); a notice of intent to hold reciting this condition must be recorded by the December 30th following the filing of this waiver.
5. The undersigned understand that mill and tunnel sites may also be listed upon this waiver and be waived from payment of the maintenance fee; and that a notice of intent to hold for these sites is required to be recorded by the December 30th immediately following the filing of this waiver.
6. The undersigned understand and acknowledge that pursuant to 43 U.S.C. 1212 and 18 U.S.C. 1001; the filing or recording of a false, fictitious, or fraudulent document with the Bureau of Land Management may result in a fine of up to \$250,000, a prison term not to exceed five years, or both.
7. The mining claims, mill or tunnel sites for which this waiver from payment of the maintenance fees is requested are:

CLAIM OR SITE NAME	BLM RECORDATION SERIAL NUMBER
1. Goldwood	349802
2.	
3.	
4.	
5.	
6.	
7.	
8.	
9.	
10.	

RECEIVED
BLM AZ STATE OFFICE
2011 AUG 16 A 7:48
PHOENIX, ARIZONA

The owner(s) (claimants) of the above mining claims and sites are:

Steve Finley ✓
 (Owner's Name - Please Print)
 P.O. Box 870
 (Street or P.O. Box)
 FORT JONES CA 96032
 (City) (State) (Zip Code)

Steve Finley
(Owner's Signature)

Sandra Finley ✓
 (Owner's Name - Please Print)
 P.O. Box 870
 (Street or P.O. Box)
 FORT JONES CA 96032
 (City) (State) (Zip Code)

Sandra Finley
(Owner's Signature)

 (Owner's Name - Please Print)

 (Street or P.O. Box)

 (City) (State) (Zip Code)

(Owner's Signature)

(Continued on page 2)

RE 8-19-11
ENTERED IN COMPUTER
Unfiled Saved RE 8-22-11

(Owner's Name - Please Print)	(Owner's Signature)		
(Street or P.O. Box)	(City)	(State)	(Zip Code)
(Owner's Name - Please Print)	(Owner's Signature)		
(Street or P.O. Box)	(City)	(State)	(Zip Code)
(Owner's Name - Please Print)	(Owner's Signature)		
(Street or P.O. Box)	(City)	(State)	(Zip Code)
(Owner's Name - Please Print)	(Owner's Signature)		
(Street or P.O. Box)	(City)	(State)	(Zip Code)

INSTRUCTIONS

1. This certification is made under the provisions of § 1744 of Title 43 and § 28-28k of Title 30 of the United States Code; and the regulations thereunder (43 CFR Part 3830).
2. The claimant(s) **must** fill in the dates in paragraph 1 for the beginning and ending of the assessment year for which this waiver is sought.
3. The claimant(s) **must** fill in the date in paragraph 2 for the beginning of the assessment year for which this waiver is sought.
4. All claim and site names and Bureau of Land Management (BLM) serial numbers **must** be listed for the mining claims, mill sites, and tunnel sites for which the waiver is sought.
5. All owners of the mining claims, mill sites, and tunnel sites and their addresses **must** be given.
6. This waiver form **must** be signed by all the claimants or their designated agent, in original form. If an agent is designated, a notarized designation of agent, signed by all of the claimants with proper address given, **must** be submitted with this waiver.
7. This form **must** be filed no later than September 1st for the upcoming assessment year in the BLM State Office where the mining claims or sites are recorded, or the waiver cannot be granted by the BLM. (Example: to obtain a waiver for the assessment year 2000, which begins at noon on September 1, 1999, you **must** qualify for and file for a waiver no later than September 1, 1999, in the proper BLM State Office).
8. For all mining claims which require assessment work, you **must** record an affidavit of labor on or before the December 30th immediately following the filing of this waiver. For all other mining claims or sites waived, you must record a notice of intent to hold on or before the December 30th immediately following the filing of this waiver.
9. Mill and tunnel sites may also be listed upon this waiver and be waived from payment of the maintenance fee. A notice of intent to hold for these sites is required to be filed by the December 30th following the filing of this waiver.

NOTICE/BURDEN HOURS STATEMENT

The Privacy Act of 1974, *as amended*, and the regulation in 43 CFR 2.48(d) provide that you be furnished the following information in connection with the information required by this certification of waiver from rental fees.

AUTHORITY: 30 U.S.C. 28-28k; 43 U.S.C. 1201, 1457, 1740, and 1744; and 43 CFR 3830.

PRINCIPLE PURPOSE: This information is to be used to verify that the owner(s) (claimants) of a mining claim has complied with 30 U.S.C. 28f and is entitled to perform assessment work in lieu of paying the maintenance fee for the mining claims listed on this form.

ROUTINE USE: (1) Adjudication of the claimant(s) certification of waiver from paying the maintenance fee otherwise required by 30 U.S.C. 28f. (2) Disclosure may be made to appropriate Federal agencies when location is made within the agency's geographic area of responsibility. (3) Information from the record and/or the record will be transferred to the appropriate Federal, State, or local agency, or a member of the public in response to a specific request for pertinent information. (4) Information may also be provided to the Department of Justice or in a proceeding before a court or adjudicative body; or to Federal, State, local or foreign agencies when needed for enforcement of civil or criminal codes or applicable regulations concerning title rights upon the public land.

EFFECT OF NOT PROVIDING INFORMATION: Disclosure of this information is required by 30 U.S.C. 28f and 43 CFR Part 3830 for those qualified claimants wishing to take the small miner waiver allowed. Failure to supply the information required in this form to support the claimants certification of waiver from payment of the otherwise required maintenance fees will result in the waiver being disallowed and the mining claims subject to forfeiture by BLM under 30 U.S.C. 28i.

The Paperwork Reduction Act of 1995 requires us to inform you that:

This information is being collected to allow the BLM to determine if you qualify for a waiver from the payment of \$100 per mining claim or site maintenance fee established in 30 U.S.C. 28f and the implementing regulations at 43 CFR 3830. A response to this request is required in accordance with the statute to obtain your benefit.

BLM would like you to know that you do not have to respond to this, or any other, Federal agency-sponsored information collection unless it displays a currently valid OMB control number.

Public reporting burden for this form is estimated to average 8 minutes (0.133 hours) per response, including time to review instructions, gathering and maintaining data, and completing and reviewing the form. Direct comments regarding this burden estimate, or any other aspect of this form, to the U.S. Department of the Interior, Bureau of Land Management, (1004-0114) Bureau Information Collection Clearance Officer (WG-630), Mail Stop 401 LS, 1849 C St, N.W., Washington, D.C. 20240.

FOR OFFICIAL USE ONLY

RECEIVED
 STATE OFFICE
 AUG 14 4 8
 PHOENIX, ARIZONA

When Recorded Return Document to:

Steve Finley
P.O. Box 870
Fort Jones, CA. 96032

Check here if this is a change of address.

Telephone: 530-468-2726

E-mail address: _____

AFFIDAVIT OF PERFORMANCE OF ANNUAL WORK

1. State of Arizona, County of La Paz ss:

2. I (Name) Steve & Sandra Finley

3. Reside at (Address) P.O. Box 870

RECEIVED
BLM AZ STATE OFFICE
2011 AUG 16 A 7:48
PHOENIX, ARIZONA
BLM
Date
Stamp

City Fort Jones County Siskiyou

State CA Zip 96032 being duly sworn, depose and say that I am a citizen of the United States, more than eighteen years of age, and that all of the facts set forth in this affidavit, subject to the provisions and penalties of 18 U.S.C. 1001 pertaining to the filing of false, fictitious, or fraudulent statements with the United States, are true and correct according to the best of my knowledge, information and belief.

4. Owner's name and address (if not shown in Items 1-3 above): _____

5. That I am personally acquainted with the mining claim(s). The work and improvements were made by and at the expense of the owner(s) of said claim(s). Said contiguous group of claims, listed on this document, are situated in the

Plamosa (optional) Mining District; La Paz County, Arizona.

Line No.	AMC NUMBER	CLAIM/SITE NAME	COUNTY RECORDER DATA (If available)	TWP	RNG	SEC
1	349802	Goldwood		4 N	20W	28
2						
3						
4						
5						
6						

R2 8-9-11
ENTERED IN COMPUTER

RECEIVED
 BLM AZ STATE OFFICE
 PHOENIX, ARIZONA
 2011 AUG 16 A 7:18
 BLM
 Date
 Stamp

7						
8						
9						
10						

6. That between the dates starting at 12 o'clock noon on September 1, 20 10 and ending at 12 o'clock noon on September 1, 20 11 at least \$ 500.00 dollars worth of work and improvements were done and performed upon said claim(s) or upon one or more of a contiguous group of claims for the benefit of all, wholly or partly outside of a contiguous group of claims for the benefit of all, not including the location work.

7. That the following persons were employed to perform the work and improvements described herein: Steve + Sandra Finley

8. That the work and improvements performed were: corner marking petecting drywashing and trash clean-up

9. Dated: 8-20-11 Signature: Steve Finley Sandra Finley

SUBSCRIBED AND SWORN TO before me, a Notary Public, this _____ day of _____ 20____

By: _____

Notary Public See attached

My Commission Expires Just

Bureau of Land Management
 Arizona State Office
www.az.blm.gov

No. of Claims: 10 x \$10 = 10
 Check No.: 4736 Init. MLC
 Receipt No.: 2406055
 For BLM Use Only


JURAT

State of California)

County of Siskiyou)

Subscribed and sworn to (or affirmed) before me on this 9th day of August, 2011, by Steve Finley and Sandra Finley, proved to me on the basis of satisfactory evidence to be the person(s) who appeared before me.

Signature [Handwritten Signature]



RECEIVED
BLM AZ STATE OFFICE
2011 AUG 16 A 7:48
PHOENIX, ARIZONA

OPTIONAL

Though the information below is not required by law, it may prove valuable to persons relying on the document and could prevent fraudulent removal and re-attachment of this form to another document.

Further Description of Any Attached Document

Title or Type of Document: Affidavit of Performance of Annual Work

Document Date: 8-9-11 Number of Pages: 1

Signer(s) Other Than Named Above: [Handwritten symbol]

United States Department of the Interior

Bureau of Land Management
 LANDS/RECREATION & PLANNING
 ONE N CENTRAL AVE
 PHOENIX, AZ 85004 -2203
 Phone: 602-417-9200

Receipt

No:

2406055

Transaction #: 2481318	
Date of Transaction: 08/16/2011	
CUSTOMER:	
STEVE FINLEY PO BOX 870 FORT JONES, CA 96032-0870 US	

LINE #	QTY	DESCRIPTION	REMARKS	UNIT PRICE	TOTAL
1	1.00	LOCATABLE MINERALS / MINING CLAIMS-NOT NEW-UNADJUD, ONE AUTH NO. ONLY / MINING CLAIM MONEY RECEIVED CASES: AMC349802/\$20.00	POL 2011/1 WAV	- n/a -	20.00
TOTAL:					\$20.00

PAYMENT INFORMATION					
1	AMOUNT:	20.00	POSTMARKED:	08/10/2011	
	TYPE:	CHECK	RECEIVED:	08/16/2011	
	CHECK NO:	4736			
	NAME:	FINLEY, SANDRA PO BOX 870 FORT JONES CA 96032-0870 US			

REMARKS
CLAIMANT PAID \$10 MORE THAN REQUIRED

This receipt was generated by the automated BLM Collections and Billing System and is a paper representation of a portion of the official electronic record contained therein.

*Refund Authorization
 \$10 for POL processing
 fee overpayment
 RE 9/12/11*

AMC 349802

Return Document to:

A3850-1 (NOV. 2001)

LINDA TAYLOR
P.O. Box 2998
QUARTZSITE, AZ 85346
Telephone: 928-427-7150

No. of Claims: <u>1</u>	x \$5 = <u>1000</u>
Receipt No.: <u>180365</u>	Check No.: <u>3153</u>
Init: <u>SC</u>	
FOR BLM USE ONLY	

AFFIDAVIT OF PERFORMANCE OF ANNUAL WORK. Also fill in Items 1 through 9 and the reverse side of this document.

NOTICE OF INTENTION TO HOLD. I intend to hold the claims(s)/site(s) listed on the reverse side of this document for the calendar year 20____. Also fill in Items 1 through 4 and Item 9.

Notices of Intention to Hold are for mill sites and tunnel sites or for mining claims when assessment work has not been done, regardless of whether the annual assessment has been suspended, deferred, or not yet accrued. The filing of a Notice of Intention to Hold shall not relieve the owner of complying with federal and state laws pertaining to the performance of annual assessment work. Notices of Intention to Hold for mill sites or tunnel sites need not be county recorded. For mining claims the form filed with the Bureau of Land Management (BLM) must be identical to the one that was or will be filed with the county.

Evidence of Annual Assessment Work or a Notice of Intention to Hold must be filed each calendar year following the calendar year in which the claim/site was located. All claims listed on a single affidavit must be contiguous.

1. State of Arizona, County of LA PAZ ss:

2. I, (Name) ROBERT & LINDA TAYLOR

3. Reside at (Address) P.O. Box 2998

City QUARTZSITE, County LAPAZ, State AZ. Zip 85346

RECEIVED
 BLM ARIZONA STATE OFFICE
 MAR-6 A 8:41
 HENRY, ARIZONA

being duly sworn, deposes and says that he/she is a citizen of the United States, more than eighteen years of age, that all of the facts set forth in this affidavit/notice, subject to the provisions and penalties of 18 U.S.C. 1001 pertaining to the filing of false, fictitious, or fraudulent statements with the United States, are true and correct according to the best of my knowledge, information and belief.

4. Owner's name and address (if not shown in Items 1-3 above). Check here if this is a change of address.

5. That I am personally acquainted with the mining claim(s). The work and improvements were made by and at the expense of the owner(s) of said claim(s). Said contiguous group of claims, listed on the reverse side of this document, are situated in the PLAMOSA Mining District, LA PAZ County, Arizona.

6. That between the dates starting at 12 o'clock noon on September 1, 2008 and ending at 12 o'clock noon on September 1, 2009 at least \$ 500.00 Dollars worth of work and improvements were done and performed upon said claim(s) or upon one or more of a contiguous group of claims for the benefit of all, or wholly or partly outside of a contiguous group of claims for the benefit of all, not including the location work.

7. That the following persons were employed to perform the work and improvements described herein: ROBERT & LINDA TAYLOR

ENTERED INTO COMPUTER
5/12/09 Dgg

8. That the work and improvements performed were: CORNER MARKING, DETECTING, DRYWASHING + RECLAMATION WORK

9. Dated: 3-4-09 Signature: [Signature]
 SUBSCRIBED AND SWORN TO before me, a Notary Public, this 4th day of MARCH, 2009

by LINDA TAYLOR
 Notary Public Diane C. Kachmar
 MY COMMISSION EXPIRES 02/15/2010



DIANE C. KACHMAR
 Notary Public - Arizona
 La Paz County
 Expires 02/15/10


If the claims/sites have consecutive BLM numbers and are in the same Township, Range and Section(s), they may be listed as follows:

Sample 1 - 10	A MC 19640 - 49	Dkt/Pg 1025/1-10 Recording #9106173-82	4N 20W 36
Claim/Site Name	Serial Number	Dkt/Pg or Record # of Orig Location Notice	TWN SHP RNG SEC(S)
<u>GOLDWOOD</u>	<u>349802</u>	<u>98-00920</u>	<u>4N 20W 28</u>

BLM requires a \$5 nonrefundable service charge for each mining claim, mill site or tunnel site payable on or before December 30th (not the 31st). Mail to:

Bureau of Land Management
 222 North Central Avenue
 Phoenix, Arizona 85004-2203
 602-417-9200
 www.az.blm.gov

This form is for the purpose of complying with the laws of the United States Department of the Interior, Bureau of Land Management and the State of Arizona pertaining to assessment work and/or notice of intention to hold. 30 U.S.C. 28, 43 CFR 3833.2, ARS 27-208.



United States Department of the Interior
Bureau of Land Management
 BUSINESS & SUPPORT SVCS DIV
 ONE N CENTRAL AVE SUITE 800
 PHOENIX, AZ 85004 -4427
 Phone: (602) 417-9200

Receipt

No: 1883651

Transaction #: 1945272	
Date of Transaction: 03/06/2009	
CUSTOMER:	LINDA TAYLOR PO BOX 2798 QUARTZSITE, AZ 85346-2798 US

LINE #	QTY	DESCRIPTION	REMARKS	UNIT PRICE	TOTAL
1	1.00	LOCATABLE MINERALS / MINING CLAIMS-NOT NEW-UNADJUD, ONE AUTH NO. ONLY / MINING CLAIM MONEY RECEIVED CASES: AMC349802/\$10.00	POL (1)	- n/a -	10.00
TOTAL:					\$10.00

PAYMENT INFORMATION					
1	AMOUNT:	10.00	POSTMARKED:	03/04/2009	
	TYPE:	CHECK	RECEIVED:	03/06/2009	
	CHECK NO:	3153			
	NAME:	TAYLOR, ROBERT J PO BOX 2798 QUARTZSITE AZ 85346-2798 US			

REMARKS

This receipt was generated by the automated BLM Collections and Billing System and is a paper representation of a portion of the official electronic record contained therein.

 Linda Taylor
PO Box 2798
Quartzsite, AZ 85346-2798

PHOENIX AZ 850

04 MAR 09 PM 5 T



RECEIVED
BLM AZ STATE OFFICE

2009 MAR -5 P 3:02

PHOENIX, ARIZONA

B.L.M.

1 NO. CENTRAL AVE

PHOENIX, AZ

MAC

RECEIVED
BLM AZ STATE OFFICE
2009 MAR -6 A 8:12
PHOENIX, ARIZONA

85004+4427



AMC 349802

147

Form 3830-2
(January 2000)

UNITED STATES
DEPARTMENT OF THE INTERIOR
BUREAU OF LAND MANAGEMENT

MAINTENANCE FEE WAIVER CERTIFICATION

FORM APPROVED
OMB NO. 1004-0114
Expires: December 31, 2002

SEE INSTRUCTIONS ON REVERSE

1. This small miner waiver is filed for the assessment year beginning at noon on September 1, 2009 and ending at noon on September 1, 2010
2. The undersigned and all related parties owned ten or fewer mining claims, mill, or tunnel sites located and maintained on Federal lands in the United States of America on September 1, 2009
3. The undersigned have performed the assessment work required by law for each mining claim listed prior to filing this waiver and understand that by filing this form; an affidavit of assessment work must be recorded by the December 30th following the filing of this waiver.
4. The undersigned understand that if the assessment work obligation has not yet come due under 30 U.S.C. 28 (for those claims in their first assessment year only); a notice of intent to hold reciting this condition must be recorded by the December 30th following the filing of this waiver.
5. The undersigned understand that mill and tunnel sites may also be listed upon this waiver and be waived from payment of the maintenance fee; and that a notice of intent to hold for these sites is required to be recorded by the December 30th immediately following the filing of this waiver.
6. The undersigned understand and acknowledge that pursuant to 43 U.S.C. 1212 and 18 U.S.C. 1001; the filing or recording of a false, fictitious, or fraudulent document with the Bureau of Land Management may result in a fine of up to \$250,000, a prison term not to exceed five years, or both.
7. The mining claims, mill or tunnel sites for which this waiver from payment of the maintenance fees is requested are:

CLAIM OR SITE NAME	BLM RECORDATION SERIAL NUMBER
1. GOLDWOOD	349802 L
2.	
3.	
4.	
5.	
6.	
7.	
8.	
9.	
10.	

The owner(s) (claimants) of the above mining claims and sites are:

ROBERT TAYLOR
 (Owner's Name - Please Print)
 P.O. Box 2798
 (Street or P.O. Box)
 QUARTZSITE, AZ 85346
 (City) (State) (Zip Code)

Robert Taylor
 (Owner's Signature)

LINDA TAYLOR
 (Owner's Name - Please Print)
 P.O. Box 2798
 (Street or P.O. Box)
 (City) (State) (Zip Code)

Linda Taylor
 (Owner's Signature)

(Owner's Name - Please Print)
 (Street or P.O. Box)
 (City) (State) (Zip Code)

(Owner's Signature)

(Continued on reverse)

ENTERED INTO COMPUTER
 4/27/09 Dgg

(Owner's Name - Please Print)

(Owner's Signature)

(Street or P.O. Box)

(City)

(State)

(Zip Code)

(Owner's Name - Please Print)

(Owner's Signature)

(Street or P.O. Box)

(City)

(State)

(Zip Code)

(Owner's Name - Please Print)

(Owner's Signature)

(Street or P.O. Box)

(City)

(State)

(Zip Code)

(Owner's Name - Please Print)

(Owner's Signature)

(Street or P.O. Box)

(City)

(State)

(Zip Code)

INSTRUCTIONS

- This certification is made under the provisions of § 1744 of Title 43 and § 28-28k of Title 30 of the United States Code; and the regulations thereunder (43 CFR Part 3830).
- The claimant(s) must fill in the dates in paragraph 1 for the beginning and ending of the assessment year for which this waiver is sought.
- The claimant(s) must fill in the date in paragraph 2 for the beginning of the assessment year for which this waiver is sought.
- All claim and site names and Bureau of Land Management (BLM) serial numbers must be listed for the mining claims, mill sites, and tunnel sites for which the waiver is sought.
- All owners of the mining claims, mill sites, and tunnel sites and their addresses must be given.
- This waiver form must be signed by all the claimants or their designated agent, in original form. If an agent is designated, a notarized designation of agent, signed by all of the claimants with proper address given, must be submitted with this waiver.
- This form must be filed no later than September 1st for the upcoming assessment year in the BLM State Office where the mining claims or sites are recorded, or the waiver cannot be granted by the BLM. (Example: to obtain a waiver for the assessment year 2000, which begins at noon on September 1, 1999, you must qualify for and file for a waiver no later than September 1, 1999 in the proper BLM State Office).
- For all mining claims which require assessment work, you must record an affidavit of labor on or before the December 30th immediately following the filing of this waiver. For all other mining claims or sites waived, you must record a notice of intent to hold on or before the December 30th immediately following the filing of this waiver.
- Mill and tunnel sites may also be listed upon this waiver and be waived from payment of the maintenance fee. A notice of intent to hold for these sites is required to be filed by the December 30th following the filing of this waiver.

NOTICE/BURDEN HOURS STATEMENT

The Privacy Act of 1974, as amended, and the regulation in 43 CFR 2.48(d) provide that you be furnished the following information in connection with the information required by this certification of waiver from rental fees.

AUTHORITY: 30 U.S.C. 28-28k; 43 U.S.C. 1201, 1457, 1740, and 1744; and 43 CFR 3830.

PRINCIPLE PURPOSE: This information is to be used to verify that the owner(s) (claimants) of a mining claim has complied with 30 U.S.C. 28f and is entitled to perform assessment work in lieu of paying the maintenance fee for the mining claims listed on this form.

ROUTINE USE: (1) Adjudication of the claimant(s) certification of waiver from paying the maintenance fee otherwise required by 30 U.S.C. 28f. (2) Disclosure may be made to appropriate Federal agencies when location is made within the agency's geographic area of responsibility. (3) Information from the record and/or the record will be transferred to the appropriate Federal, State, or local agency, or a member of the public in response to a specific request for pertinent information. (4) Information may also be provided to the Department of Justice or in a proceeding before a court or adjudicative body; or to Federal, State, local or foreign agencies when needed for enforcement of civil or criminal codes or applicable regulations concerning title rights upon the public land.

EFFECT OF NOT PROVIDING INFORMATION: Disclosure of this information is required by 30 U.S.C. 28f and 43 CFR Part 3830 for those qualified claimants wishing to take the small miner waiver allowed. Failure to supply the information required in this form to support the claimants certification of waiver from payment of the otherwise required maintenance fees will result in the waiver being disallowed and the mining claims subject to forfeiture by BLM under 30 U.S.C. 28i.

The Paperwork Reduction Act of 1995 requires us to inform you that:

This information is being collected to allow the BLM to determine if you qualify for a waiver from the payment of \$100 per mining claim or site maintenance fee established in 30 U.S.C. 28f and the implementing regulations at 43 CFR 3830. A response to this request is required in accordance with the statute to obtain your benefit.

BLM would like you to know that you do not have to respond to this, or any other, Federal agency-sponsored information collection unless it displays a currently valid OMB control number.

Public reporting burden for this form is estimated to average 8 minutes (0.133 hours) per response, including time to review instructions, gathering and maintaining data, and completing and reviewing the form. Direct comments regarding this burden estimate, or any other aspect of this form, to the U.S. Department of the Interior, Bureau of Land Management, (1004-0114) Bureau Clearance Officer (WO-630), Mail Stop 401 LS, 1849 C St., N.W., Washington, D.C. 20240.

FOR OFFICIAL USE ONLY



Linda Taylor
 PO Box 2798
 Quartzsite, AZ 85346

PHOENIX AZ 850

08 MAR 09 PM 2 T



RECEIVED
 BLM AZ STATE OFFICE

2009 MAR -9 P 2:36

PHOENIX, ARIZONA

B.L.M. 933

1 No. CENTRAL

PHOENIX, AZ, 85004

85004+4427



UNITED STATES
DEPARTMENT OF THE INTERIOR
BUREAU OF LAND MANAGEMENT

MAINTENANCE FEE WAIVER CERTIFICATION

SEE INSTRUCTIONS ON REVERSE

AMC

17

FORM APPROVED
OMB NO. 1004-0114
Expires: December 31, 2002

AMC 349802

- This small miner waiver is filed for the assessment year beginning at noon on September 1, *2008* and ending at noon on September 1, *2009*.
- The undersigned and all related parties owned ten or fewer mining claims, mill, or tunnel sites located and maintained on Federal lands in the United States of America on September 1, *2008*.
- The undersigned have performed the assessment work required by law for each mining claim listed prior to filing this waiver and understand that by filing this form; an affidavit of assessment work must be recorded by the December 30th following the filing of this waiver.
- The undersigned understand that if the assessment work obligation has not yet come due under 30 U.S.C. 28 (for those claims in their first assessment year only); a notice of intent to hold reciting this condition must be recorded by the December 30th following the filing of this waiver.
- The undersigned understand that mill and tunnel sites may also be listed upon this waiver and be waived from payment of the maintenance fee; and that a notice of intent to hold for these sites is required to be recorded by the December 30th immediately following the filing of this waiver.
- The undersigned understand and acknowledge that pursuant to 43 U.S.C. 1212 and 18 U.S.C. 1001; the filing or recording of a false, fictitious, or fraudulent document with the Bureau of Land Management may result in a fine of up to \$250,000, a prison term not to exceed five years, or both.
- The mining claims, mill or tunnel sites for which this waiver from payment of the maintenance fees is requested are:

CLAIM OR SITE NAME	BLM RECORDATION SERIAL NUMBER
1. <i>GOLDWOOD</i>	<i>349802</i>
2.	
3.	
4.	
5.	
6.	
7.	
8.	
9.	
10.	

The owner(s) (claimants) of the above mining claims and sites are:

ROBERT TAYLOR
(Owner's Name - Please Print)
P.O. Box 2798
(Street or P.O. Box)
QUARTZSITE *AZ* *85346*
(City) (State) (Zip Code)

Robert Taylor
(Owner's Signature)

LINDA TAYLOR
(Owner's Name - Please Print)
P.O. Box 2798
(Street or P.O. Box)
QUARTZSITE *AZ* *85346*
(City) (State) (Zip Code)

Linda Taylor
(Owner's Signature)

(Owner's Name - Please Print)

(Street or P.O. Box)

(City) (State) (Zip Code)

(Owner's Signature)

RECEIVED
B.L.M. AZ STATE OFFICE
2008 MAR 12 A 7:20
PHOENIX ARIZONA

(Continued on reverse)

RE 3/25/08
ENTERED IN COMPUTER

(Owner's Name - Please Print)

(Owner's Signature)

(Street or P.O. Box)

(City)

(State)

(Zip Code)

(Owner's Name - Please Print)

(Owner's Signature)

(Street or P.O. Box)

(City)

(State)

(Zip Code)

(Owner's Name - Please Print)

(Owner's Signature)

(Street or P.O. Box)

(City)

(State)

(Zip Code)

INSTRUCTIONS

1. This certification is made under the provisions of § 1744 of Title 43 and § 28-28k of Title 30 of the United States Code; and the regulations thereunder (43 CFR Part 3830).
2. The claimant(s) must fill in the dates in paragraph 1 for the beginning and ending of the assessment year for which this waiver is sought.
3. The claimant(s) must fill in the date in paragraph 2 for the beginning of the assessment year for which this waiver is sought.
4. All claim and site names and Bureau of Land Management (BLM) serial numbers must be listed for the mining claims, mill sites, and tunnel sites for which the waiver is sought.
5. All owners of the mining claims, mill sites, and tunnel sites and their addresses must be given.
6. This waiver form must be signed by all the claimants or their designated agent, in original form. If an agent is designated, a notarized designation of agent, signed by all of the claimants with proper address given, must be submitted with this waiver.

7. This form must be filed no later than September 1st for the upcoming assessment year in the BLM State Office where the mining claims or sites are recorded, or the waiver cannot be granted by the BLM. (Example: to obtain a waiver for the assessment year 2000, which begins at noon on September 1, 1999, you must qualify for and file for a waiver no later than September 1, 1999 in the proper BLM State Office).
8. For all mining claims which require assessment work, you must record an affidavit of labor on or before the December 30th immediately following the filing of this waiver. For all other mining claims or sites waived, you must record a notice of intent to hold on or before the December 30th immediately following the filing of this waiver.
9. Mill and tunnel sites may also be listed upon this waiver and be waived from payment of the maintenance fee. A notice of intent to hold for these sites is required to be filed by the December 30th following the filing of this waiver.

NOTICE/BURDEN HOURS STATEMENT

The Privacy Act of 1974, as amended, and the regulation in 43 CFR 2.48(d) provide that you be furnished the following information in connection with the information required by this certification of waiver from rental fees.

AUTHORITY: 30 U.S.C. 28-28k; 43 U.S.C. 1201, 1457, 1740, and 1744; and 43 CFR 3830.

PRINCIPLE PURPOSE: This information is to be used to verify that the owner(s) (claimants) of a mining claim has complied with 30 U.S.C. 28f and is entitled to perform assessment work in lieu of paying the maintenance fee for the mining claims listed on this form.

ROUTINE USE: (1) Adjudication of the claimant(s) certification of waiver from paying the maintenance fee otherwise required by 30 U.S.C. 28f. (2) Disclosure may be made to appropriate Federal agencies when location is made within the agency's geographic area of responsibility. (3) Information from the record and/or the record will be transferred to the appropriate Federal, State, or local agency, or a member of the public in response to a specific request for pertinent information. (4) Information may also be provided to the Department of Justice or in a proceeding before a court or adjudicative body; or to Federal, State, local or foreign agencies when needed for enforcement of civil or criminal codes or applicable regulations concerning title rights upon the public land.

EFFECT OF NOT PROVIDING INFORMATION: Disclosure of this information is required by 30 U.S.C. 28f and 43 CFR Part 3830 for those qualified claimants wishing to take the small miner waiver allowed. Failure to supply the information required in this form to support the claimants certification of waiver from payment of the otherwise required maintenance fees will result in the waiver being disallowed and the mining claims subject to forfeiture by BLM under 30 U.S.C. 28i.

The Paperwork Reduction Act of 1995 requires us to inform you that:

This information is being collected to allow the BLM to determine if you qualify for a waiver from the payment of \$100 per mining claim or site maintenance fee established in 30 U.S.C. 28f and the implementing regulations at 43 CFR 3830. A response to this request is required in accordance with the statute to obtain your benefit.

BLM would like you to know that you do not have to respond to this, or any other, Federal agency-sponsored information collection unless it displays a currently valid OMB control number.

Public reporting burden for this form is estimated to average 8 minutes (0.133 hours) per response, including time to review instructions, gathering and maintaining data, and completing and reviewing the form. Direct comments regarding this burden estimate, or any other aspect of this form, to the U.S. Department of the Interior, Bureau of Land Management, (1004-0114) Bureau Clearance Officer (WO-630), Mail Stop 401 LS, 1849 C St., N.W., Washington, D.C. 20240.

FOR OFFICIAL USE ONLY

PHOENIX, ARIZONA

2008 MAR 12 A 7:26

RECEIVED
B.L.M. AZ STATE OFFICE



Linda Taylor

PO Box 2798

Quartzsite, AZ 85346-2798

PHOENIX AZ 850

10 MAR 2008 PM 5 T

LET US DARE TO REIMAGINE

THINK SPEAK AND

John Adams, 1755



41 USA

RECEIVED
B.L.M. AZ STATE OFFICE

2008 MAR 12 A 7:25

PHOENIX, ARIZONA

BUREAU OF LAND MANAGEMENT
ONE NORTH CENTRAL AVE. Suite
PHOENIX, AZ. 85004

85004+4414



Return Document to:

Robert Taylor
PO Box 2798
Quartzsite, AZ 85346
Telephone: _____

No. of Claims: <u>1</u>	x \$5 = <u>5</u>
Receipt No.: <u>1670479</u>	Check No.: <u>3098</u>
Init: <u>TRC</u>	
FOR BLM USE ONLY	

AFFIDAVIT OF PERFORMANCE OF ANNUAL WORK. Also fill in Items 1 through 9 and the reverse side of this document.

NOTICE OF INTENTION TO HOLD. I intend to hold the claims(s)/site(s) listed on the reverse side of this document for the calendar year 20____. Also fill in Items 1 through 4 and Item 9.

Notices of Intention to Hold are for mill sites and tunnel sites or for mining claims when assessment work has not been done, regardless of whether the annual assessment has been suspended, deferred, or not yet accrued. The filing of a Notice of Intention to Hold shall not relieve the owner of complying with federal and state laws pertaining to the performance of annual assessment work. Notices of Intention to Hold for mill sites or tunnel sites need not be county recorded. For mining claims the form filed with the Bureau of Land Management (BLM) must be identical to the one that was or will be filed with the county.

Evidence of Annual Assessment Work or a Notice of Intention to Hold must be filed each calendar year following the calendar year in which the claim/site was located. **All claims listed on a single affidavit must be contiguous.**

1. State of Arizona, County of LA PAZ ss:
 2. I, (Name) ROBERT & LINDA TAYLOR
 3. Reside at (Address) P.O. Box 2798
 City QUARTZSITE, County LA PAZ, State AZ Zip 85346

being duly sworn, deposes and says that he/she is a citizen of the United States, more than eighteen years of age, that all of the facts set forth in this affidavit/notice, subject to the provisions and penalties of 18 U.S.C. 1001 pertaining to the filing of false, fictitious, or fraudulent statements with the United States, are true and correct according to the best of my knowledge, information and belief.

4. Owner's name and address (if not shown in Items 1-3 above). Check here if this is a change of address.

5. That I am personally acquainted with the mining claim(s). The work and improvements were made by and at the expense of the owner(s) of said claim(s). Said contiguous group of claims, listed on the reverse side of this document, are situated in the PLAMOSO Mining District, LA PAZ County, Arizona.

6. That between the dates starting at 12 o'clock noon on September 1, 2007 and ending at 12 o'clock noon on September 1, 2008 at least \$ 570.00 Dollars worth of work and improvements were done and performed upon said claim(s) or upon one or more of a contiguous group of claims for the benefit of all, or wholly or partly outside of a contiguous group of claims for the benefit of all, not including the location work.

7. That the following persons were employed to perform the work and improvements described herein:
ROBERT & LINDA TAYLOR

RECEIVED
 BLM AZ STATE OFFICE
 PHOENIX ARIZONA
 MAR 11 1:26 PM '08
 RE 3/25/08
 ENTERED IN COMPUTER

8. That the work and improvements performed were: DRYWASHING, M.E.M.C. DETECTING
RE-CLAIMATION WORK CORNER MARKING

9. Dated: 3-3-08 Signature: [Signature]
SUBSCRIBED AND SWORN TO before me, a Notary Public, this 3 day of March, 2008
by Linda Taylor

Notary Public Hana C. Mattocks
MY COMMISSION EXPIRES 4-15-10



HANA C. MATTOCKS
Notary Public - Arizona
La Paz County
Expires 04/15/10

If the claims/sites have consecutive BLM numbers and are in the same Township, Range and Section(s), they may be listed as follows:

Sample 1 - 10	A MC 19640 - 49	Dkt/Pg 1025/1-10 Recording #9106173-82	4N 20W 36
Claim/Site Name	Serial Number	Dkt/Pg or Record # of Orig Location Notice	TWN SHP RNG SEC(S)
<u>GOLD WOOD</u>	<u>349802</u>	<u>98-00920</u>	<u>4N 20W 28</u>

BLM requires a \$5 nonrefundable service charge for each mining claim, mill site or tunnel site payable on or before December 30th (not the 31st). Mail to:

Bureau of Land Management
222 North Central Avenue
Phoenix, Arizona 85004-2203
602-417-9200
www.szbldm.gov

This form is for the purpose of complying with the laws of the United States Department of the Interior, Bureau of Land Management and the State of Arizona pertaining to assessment work and/or notice of intention to hold. 30 U.S.C. 28, 43 CFR 3833.2, ARS 27-208.

RECEIVED
B.L.M. AZ STATE OFFICE
2008 MAR 12 A 7:26
PHOENIX, ARIZONA

United States Department of the Interior

Bureau of Land Management
 BUSINESS & SUPPORT SVCS DIV
 ONE N CENTRAL AVE SUITE 800
 PHOENIX, AZ 85004 -4427
 Phone: (602) 417-9200

Receipt

No:

1670779

Transaction #: 1725875	
Date of Transaction: 03/13/2008	
CUSTOMER:	ROBERT TAYLOR BOX 2798 QUARTZSITE,AZ 85346

LINE #	QTY	DESCRIPTION	REMARKS	UNIT PRICE	TOTAL
1	1.00	LOCATABLE MINERALS / MINING CLAIMS-NOT NEW-UNADJUD,ONE AUTH NO. ONLY / MINING CLAIM MONEY RECEIVED (455) CASES: AMC349802/\$10.00	POL 2008/1 WAV	- n/a -	10.00
TOTAL:					\$10.00

PAYMENT INFORMATION			
1	AMOUNT:	\$10.00	POSTMARKED: 3/10/08 0:00
	TYPE:	CHECK	RECEIVED: 03/12/2008
	CHECK NO:	3098	
	NAME:	TAYLOR, ROBERT J BOX 2798 QUARTZSITE AZ 85346	

REMARKS

This receipt was generated by the automated BLM Collections and Billing System and is a paper representation of a portion of the official electronic record contained therein.

AMC 349802
AMC 362383
AMC 362068

A3850-1 (NOV. 2001)

Return Document to:

LINDA TAYLOR
30525 Hwy. 2 So.
LIBBY, MT. 59423
Telephone: 406-293-6847

No. of Claims: 1 x \$5 = 10.00
Receipt No.: 54110 Check No.: 3009
Init: STB

FOR BLM USE ONLY

AFFIDAVIT OF PERFORMANCE OF ANNUAL WORK. Also fill in Items 1 through 9 and the reverse side of this document.

NOTICE OF INTENTION TO HOLD. I intend to hold the claims(s)/site(s) listed on the reverse side of this document for the calendar year 20____. Also fill in Items 1 through 4 and Item 9.

Notices of Intention to Hold are for mill sites and tunnel sites or for mining claims when assessment work has not been done, regardless of whether the annual assessment has been suspended, deferred, or not yet accrued. The filing of a Notice of Intention to Hold shall not relieve the owner of complying with federal and state laws pertaining to the performance of annual assessment work. Notices of Intention to Hold for mill sites or tunnel sites need not be county recorded. For mining claims the form filed with the Bureau of Land Management (BLM) must be identical to the one that was or will be filed with the county.

Evidence of Annual Assessment Work or a Notice of Intention to Hold must be filed each calendar year following the calendar year in which the claim/site was located. **All claims listed on a single affidavit must be contiguous.**

1. State of Arizona, County of LA PAZ ss:
2. I, (Name) ROBERT + LINDA TAYLOR
3. Reside at (Address) P.O. Box 2798
- City QUARTZSITE, County LA PAZ, State AZ Zip 85346

being duly sworn, deposes and says that he/she is a citizen of the United States, more than eighteen years of age, that all of the facts set forth in this affidavit/notice, subject to the provisions and penalties of 18 U.S.C. 1001 pertaining to the filing of false, fictitious, or fraudulent statements with the United States, are true and correct according to the best of my knowledge, information and belief.

4. Owner's name and address (If not shown in Items 1-3 above). **Check here if this is a change of address.**

5. That I am personally acquainted with the mining claim(s). The work and improvements were made by and at the expense of the owner(s) of said claim(s). Said contiguous group of claims, listed on the reverse side of this document, are situated in the PLUMOSA Mining District, LA PAZ County, Arizona.

6. That between the dates starting at 12 o'clock noon on September 1, 2006 and ending at 12 o'clock noon on September 1, 2007 at least \$ 500.00 Dollars worth of work and improvements were done and performed upon said claim(s) or upon one or more of a contiguous group of claims for the benefit of all, or wholly or partly outside of a contiguous group of claims for the benefit of all, not including the location work.

7. That the following persons were employed to perform the work and improvements described herein: _____

ROBERT + LINDA TAYLOR

Earned AMC 349802 (Goldward)
8/16/07. POL for AMCs 362383,
362384 & 362068 not
noted. Will search and/or call

RS 8/16/07

8. That the work and improvements performed were: RE CLAMATION WORK - DRYWASHING
MEDAL DETECTING - CORNER MARKING.

9. Dated: August 6 2007 Signature: [Signature]
SUBSCRIBED AND SWORN TO before me, a Notary Public, this 6 day of August, 2007
by [Signature]
Notary Public Daniel Dedman
MY COMMISSION EXPIRES 10-4-2010

If the claims/sites have consecutive BLM numbers and are in the same Township, Range and Section(s), they may be listed as follows:

Sample 1 - 10	A MC 19640 - 49	Dkt/Pg 1025/1-10 Recording #9106173-82	4N	20W	36
<u>Claim/Site Name</u>	<u>Serial Number</u>	<u>Dkt/Pg or Record # of Orig Location Notice</u>	<u>TWN SHP</u>	<u>RNG</u>	<u>SEC(S)</u>
<u>GOLDWOOD</u>	<u>349802</u>	<u>98-00920</u>	<u>4N</u>	<u>20W</u>	<u>28</u>

BLM requires a \$5 nonrefundable service charge for each mining claim, mill site or tunnel site payable on or before December 30th (not the 31st). Mail to:

Bureau of Land Management
222 North Central Avenue
Phoenix, Arizona 85004-2203
602-417-9200
www.az.blm.gov

This form is for the purpose of complying with the laws of the United States Department of the Interior, Bureau of Land Management and the State of Arizona pertaining to assessment work and/or notice of intention to hold. 30 U.S.C. 28, 43 CFR 3833.2, ARS 27-208.

PHOENIX, ARIZONA
2007 AUG 10 A 10:39
RECEIVED
B.L.M. AZ STATE OFFICE

United States Department of the Interior

Bureau of Land Management
 BUSINESS & SUPPORT SVCS DIV
 ONE N CENTRAL AVE SUITE 800
 PHOENIX, AZ 85004 -4427
 Phone: (602) 417-9200

Receipt

No: 1541420

Transaction #: 1592759	
Date of Transaction: 08/10/2007	
CUSTOMER:	LINDA TAYLOR 30525 US HIGHWAY 2 S LIBBY, MT 59923-9517

LINE #	QTY	DESCRIPTION	REMARKS	UNIT PRICE	TOTAL
1	1.00	LOCATABLE MINERALS / MINING CLAIMS-NOT NEW-UNADJUD, ONE AUTH NO. ONLY / MINING CLAIM MONEY RECEIVED (455) CASES: AMC362383/\$40.00	MAINT/POL 2008 (4)	- n/a -	40.00
TOTAL:					\$40.00

PAYMENT INFORMATION

1	AMOUNT:	\$30.00	POSTMARKED:	8/7/07 0:00
	TYPE:	CHECK	RECEIVED:	08/10/2007
	CHECK NO:	3068		
	NAME:	TAYLOR, LINDA 30525 US HIGHWAY 2 S LIBBY MT 59923 9517		
2	AMOUNT:	\$10.00	POSTMARKED:	8/7/07 0:00
	TYPE:	CHECK	RECEIVED:	08/10/2007
	CHECK NO:	3069		
	NAME:	TAYLOR, LINDA 30525 US HIGHWAY 2 S LIBBY MT 59923 9517		

REMARKS

This receipt was generated by the automated BLM Collections and Billing System and is a paper representation of a portion of the official electronic record contained therein.

UNITED STATES
DEPARTMENT OF THE INTERIOR
BUREAU OF LAND MANAGEMENT

MAINTENANCE FEE WAIVER CERTIFICATION

SEE INSTRUCTIONS ON REVERSE

329

FORM APPROVED
OMB NO. 1004-0114
Expires: December 31, 2002

AMC 349802

- 1. This small minor waiver is filed for the assessment year beginning at noon on September 1, 2007 and ending at noon on September 1, 2008
- 2. The undersigned and all related parties owned ten or fewer mining claims, mill, or tunnel sites located and maintained on Federal lands in the United States of America on September 1, 2007
- 3. The undersigned have performed the assessment work required by law for each mining claim listed prior to filing this waiver and understand that by filing this form; an affidavit of assessment work must be recorded by the December 30th following the filing of this waiver.
- 4. The undersigned understand that if the assessment work obligation has not yet come due under 30 U.S.C. 28 (for those claims in their first assessment year only); a notice of intent to hold reciting this condition must be recorded by the December 30th following the filing of this waiver.
- 5. The undersigned understand that mill and tunnel sites may also be listed upon this waiver and be waived from payment of the maintenance fee; and that a notice of intent to hold for these sites is required to be recorded by the December 30th immediately following the filing of this waiver.
- 6. The undersigned understand and acknowledge that pursuant to 43 U.S.C. 1212 and 18 U.S.C. 1001; the filing or recording of a false, fictitious, or fraudulent document with the Bureau of Land Management may result in a fine of up to \$250,000, a prison term not to exceed five years, or both.
- 7. The mining claims, mill or tunnel sites for which this waiver from payment of the maintenance fees is requested are:

CLAIM OR SITE NAME	BLM RECORDATION SERIAL NUMBER
1. GOLDWOOD	349802
2.	
3.	
4.	
5.	
6.	
7.	
8.	
9.	
10.	

The owner(s) (claimants) of the above mining claims and sites are:

ROBERT TAYLOR
(Owner's Name - Please Print)

Robert Taylor
(Owner's Signature)

P.O. Box 2798
(Street or P.O. Box)

QUARTZSITE AZ 85346
(City) (State) (Zip Code)

LINDA TAYLOR
(Owner's Name - Please Print)

Linda Taylor
(Owner's Signature)

P.O. Box 2798
(Street or P.O. Box)

QUARTZSITE AZ 85346
(City) (State) (Zip Code)

(Owner's Name - Please Print)

(Owner's Signature)

(Street or P.O. Box)

(City) (State) (Zip Code)

ENTERED COMPUTER
RE 9/5/07

(Owner's Name - Please Print)

(Street or P.O. Box)

(Owner's Name - Please Print)

(Street or P.O. Box)

(Owner's Name - Please Print)

(Street or P.O. Box)

(Owner's Name - Please Print)

(Street or P.O. Box)

(Owner's Signature)

(City) (State) (Zip Code)

(Owner's Signature)

(City) (State) (Zip Code)

(Owner's Signature)

(City) (State) (Zip Code)

(Owner's Signature)

(City) (State) (Zip Code)

INSTRUCTIONS

1. This certification is made under the provisions of § 1744 of Title 43 and § 28-28k of Title 30 of the United States Code; and the regulations thereunder (43 CFR Part 3830).
2. The claimant(s) must fill in the dates in paragraph 1 for the beginning and ending of the assessment year for which this waiver is sought.
3. The claimant(s) must fill in the date in paragraph 2 for the beginning of the assessment year for which this waiver is sought.
4. All claim and site names and Bureau of Land Management (BLM) serial numbers must be listed for the mining claims, mill sites, and tunnel sites for which the waiver is sought.
5. All owners of the mining claims, mill sites, and tunnel sites and their addresses must be given.
6. This waiver form must be signed by all the claimants or their designated agent, in original form. If an agent is designated, a notarized designation of agent, signed by all of the claimants with proper address given, must be submitted with this waiver.

7. This form must be filed no later than September 1st for the upcoming assessment year in the BLM State Office where the mining claims or sites are recorded, or the waiver cannot be granted by the BLM. (Example: to obtain a waiver for the assessment year 2000, which begins at noon on September 1, 1999, you must qualify for and file for a waiver no later than September 1, 1999 in the proper BLM State Office).
8. For all mining claims which require assessment work, you must record an affidavit of labor on or before the December 30th immediately following the filing of this waiver. For all other mining claims or sites waived, you must record a notice of intent to hold on or before the December 30th immediately following the filing of this waiver.
9. Mill and tunnel sites may also be listed upon this waiver and be waived from payment of the maintenance fee. A notice of intent to hold for these sites is required to be filed by the December 30th following the filing of this waiver.

NOTICE/BURDEN HOURS STATEMENT

The Privacy Act of 1974, as amended, and the regulation in 43 CFR 2.48(d) provide that you be furnished the following information in connection with the information required by this certification of waiver from rental fees.

AUTHORITY: 30 U.S.C. 28-28k; 43 U.S.C. 1201, 1457, 1740, and 1744; and 43 CFR 3830.

PRINCIPLE PURPOSE: This information is to be used to verify that the owner(s) (claimants) of a mining claim has complied with 30 U.S.C. 28f and is entitled to perform assessment work in lieu of paying the maintenance fee for the mining claims listed on this form.

ROUTINE USE: (1) Adjudication of the claimant(s) certification of waiver from paying the maintenance fee otherwise required by 30 U.S.C. 28f. (2) Disclosure may be made to appropriate Federal agencies when location is made within the agency's geographic area of responsibility. (3) Information from the record and/or the record will be transferred to the appropriate Federal, State, or local agency, or a member of the public in response to a specific request for pertinent information. (4) Information may also be provided to the Department of Justice or in a proceeding before a court or adjudicative body; or to Federal, State, local or foreign agencies when needed for enforcement of civil or criminal codes or applicable regulations concerning title rights upon the public land.

EFFECT OF NOT PROVIDING INFORMATION: Disclosure of this information is required by 30 U.S.C. 28f and 43 CFR Part 3830 for those qualified claimants wishing to take the small miner waiver allowed. Failure to supply the information required in this form to support the claimants certification of waiver from payment of the otherwise required maintenance fees will result in the waiver being disallowed and the mining claims subject to forfeiture by BLM under 30 U.S.C. 28i.

The Paperwork Reduction Act of 1995 requires us to inform you that:

This information is being collected to allow the BLM to determine if you qualify for a waiver from the payment of \$100 per mining claim or site maintenance fee established in 30 U.S.C. 28f and the implementing regulations at 43 CFR 3830. A response to this request is required in accordance with the statute to obtain your benefit.

BLM would like you to know that you do not have to respond to this, or any other, Federal agency-sponsored information collection unless it displays a currently valid OMB control number.

Public reporting burden for this form is estimated to average 8 minutes (0.133 hours) per response, including time to review instructions, gathering and maintaining data, and completing and reviewing the form. Direct comments regarding this burden estimate, or any other aspect of this form, to the U.S. Department of the Interior, Bureau of Land Management, (1004-0114) Bureau Clearance Officer (WO-630), Mail Stop 401 LS, 1849 C St., N.W., Washington, D.C. 20240.

FOR OFFICIAL USE ONLY

PHOENIX, ARIZONA

2007 AUG 10 A 10:39

RECEIVED
BLM, AZ STATE OFFICE

UNITED STATES
DEPARTMENT OF THE INTERIOR
BUREAU OF LAND MANAGEMENT
MAINTENANCE FEE WAIVER CERTIFICATION

FORM APPROVED
OMB NO. 1004-0114
Expires: December 31, 2002

SEE INSTRUCTIONS ON REVERSE

AMC 349802

- 1. This small miner waiver is filed for the assessment year beginning at noon on September 1, 2006 and ending at noon on September 1, 2007
- 2. The undersigned and all related parties owned ten or fewer mining claims, mill, or tunnel sites located and maintained on Federal lands in the United States of America on September 1, 2005
- 3. The undersigned have performed the assessment work required by law for each mining claim listed prior to filing this waiver and understand that by filing this form; an affidavit of assessment work must be recorded by the December 30th following the filing of this waiver.
- 4. The undersigned understand that if the assessment work obligation has not yet come due under 30 U.S.C. 28 (for those claims in their first assessment year only); a notice of intent to hold reciting this condition must be recorded by the December 30th following the filing of this waiver.
- 5. The undersigned understand that mill and tunnel sites may also be listed upon this waiver and be waived from payment of the maintenance fee; and that a notice of intent to hold for these sites is required to be recorded by the December 30th immediately following the filing of this waiver.
- 6. The undersigned understand and acknowledge that pursuant to 43 U.S.C. 1212 and 18 U.S.C. 1001; the filing or recording of a false, fictitious, or fraudulent document with the Bureau of Land Management may result in a fine of up to \$250,000, a prison term not to exceed five years, or both.
- 7. The mining claims, mill or tunnel sites for which this waiver from payment of the maintenance fees is requested are:

CLAIM OR SITE NAME	BLM RECORDATION SERIAL NUMBER
1. GOLDWOOD	349802
2.	
3.	
4.	
5.	
6.	
7.	
8.	
9.	
10.	

The owner(s) (claimants) of the above mining claims and sites are:

ROBERT TAYLOR
(Owner's Name - Please Print)

Robert Taylor
(Owner's Signature)

P.O. Box 2798
(Street or P.O. Box)

QUARTZSITE AZ 85346
(City) (State) (Zip Code)

LINDA TAYLOR
(Owner's Name - Please Print)

Linda Taylor
(Owner's Signature)

P.O. Box 2798
(Street or P.O. Box)

QUARTZSITE AZ 85346
(City) (State) (Zip Code)

(Owner's Name - Please Print)

(Owner's Signature)

(Street or P.O. Box)

(City) (State) (Zip Code)

(Continued on reverse)

ENTERED IN COMPUTER

RE 5/5/06

(Owner's Name - Please Print)

(Owner's Signature)

(Street or P.O. Box)

(City)

(State)

(Zip Code)

(Owner's Name - Please Print)

(Owner's Signature)

(Street or P.O. Box)

(City)

(State)

(Zip Code)

(Owner's Name - Please Print)

(Owner's Signature)

(Street or P.O. Box)

(City)

(State)

(Zip Code)

(Owner's Name - Please Print)

(Owner's Signature)

(Street or P.O. Box)

(City)

(State)

(Zip Code)

INSTRUCTIONS

1. This certification is made under the provisions of § 1744 of Title 43 and § 28-28k of Title 30 of the United States Code; and the regulations thereunder (43 CFR Part 3830).
2. The claimant(s) must fill in the dates in paragraph 1 for the beginning and ending of the assessment year for which this waiver is sought.
3. The claimant(s) must fill in the date in paragraph 2 for the beginning of the assessment year for which this waiver is sought.
4. All claim and site names and Bureau of Land Management (BLM) serial numbers must be listed for the mining claims, mill sites, and tunnel sites for which the waiver is sought.
5. All owners of the mining claims, mill sites, and tunnel sites and their addresses must be given.
6. This waiver form must be signed by all the claimants or their designated agent, in original form. If an agent is designated, a notarized designation of agent, signed by all of the claimants with proper address given, must be submitted with this waiver.

7. This form must be filed no later than September 1st for the upcoming assessment year in the BLM State Office where the mining claims or sites are recorded, or the waiver cannot be granted by the BLM. (Example: to obtain a waiver for the assessment year 2000, which begins at noon on September 1, 1999, you must qualify for and file for a waiver no later than September 1, 1999 in the proper BLM State Office).
8. For all mining claims which require assessment work, you must record an affidavit of labor on or before the December 30th immediately following the filing of this waiver. For all other mining claims or sites waived, you must record a notice of intent to hold on or before the December 30th immediately following the filing of this waiver.
9. Mill and tunnel sites may also be listed upon this waiver and be waived from payment of the maintenance fee. A notice of intent to hold for these sites is required to be filed by the December 30th following the filing of this waiver.

NOTICE/BURDEN HOURS STATEMENT

The Privacy Act of 1974, *as amended*, and the regulation in 43 CFR 2.48(d) provide that you be furnished the following information in connection with the information required by this certification of waiver from rental fees.

AUTHORITY: 30 U.S.C. 28-28k; 43 U.S.C. 1201, 1457, 1740, and 1744; and 43 CFR 3830.

PRINCIPLE PURPOSE: This information is to be used to verify that the owner(s) (claimants) of a mining claim has complied with 30 U.S.C. 28f and is entitled to perform assessment work in lieu of paying the maintenance fee for the mining claims listed on this form.

ROUTINE USE: (1) Adjudication of the claimant(s) certification of waiver from paying the maintenance fee otherwise required by 30 U.S.C. 28f. (2) Disclosure may be made to appropriate Federal agencies when location is made within the agency's geographic area of responsibility. (3) Information from the record and/or the record will be transferred to the appropriate Federal, State, or local agency, or a member of the public in response to a specific request for pertinent information. (4) Information may also be provided to the Department of Justice or in a proceeding before a court or adjudicative body; or to Federal, State, local or foreign agencies when needed for enforcement of civil or criminal codes or applicable regulations concerning title rights upon the public land.

EFFECT OF NOT PROVIDING INFORMATION: Disclosure of this information is required by 30 U.S.C. 28f and 43 CFR Part 3830 for those qualified claimants wishing to take the small miner waiver allowed. Failure to supply the information required in this form to support the claimants certification of waiver from payment of the otherwise required maintenance fees will result in the waiver being disallowed and the mining claims subject to forfeiture by BLM under 30 U.S.C. 28i.

The Paperwork Reduction Act of 1995 requires us to inform you that:

This information is being collected to allow the BLM to determine if you qualify for a waiver from the payment of \$100 per mining claim or site maintenance fee established in 30 U.S.C. 28f and the implementing regulations at 43 CFR 3830. A response to this request is required in accordance with the statute to obtain your benefit.

BLM would like you to know that you do not have to respond to this, or any other, Federal agency-sponsored information collection unless it displays a currently valid OMB control number.

Public reporting burden for this form is estimated to average 8 minutes (0.133 hours) per response, including time to review instructions, gathering and maintaining data, and completing and reviewing the form. Direct comments regarding this burden estimate, or any other aspect of this form, to the U.S. Department of the Interior, Bureau of Land Management, (1004-0114) Bureau Clearance Officer (WO-630), Mail Stop 401 LS, 1849 C St., N.W., Washington, D.C. 20240.

PHOENIX, AZ
FOR OFFICIAL USE ONLY

2006 APR 17 P 3:11

RECEIVED
BLM, AZ STATE OFFICE

AMC349802

Return Document to:
LINDA TAYLOR
30525 Hwy. 2 So.
LIBBY, MT. 59923
Telephone: 406-293-6849

A3850-1 (NOV. 2001)

No. of Claims: <u>1</u>	x <u>10</u> = <u>10⁰⁰</u>
Receipt No.:	Check No.: <u>2994</u>
Init: <u>TES</u>	
FOR BLM USE ONLY	

AFFIDAVIT OF PERFORMANCE OF ANNUAL WORK. Also fill in Items 1 through 9 and the reverse side of this document.

NOTICE OF INTENTION TO HOLD. I intend to hold the claims(s)/site(s) listed on the reverse side of this document for the calendar year 20____. Also fill in Items 1 through 4 and Item 9.

Notices of Intention to Hold are for mill sites and tunnel sites or for mining claims when assessment work has not been done, regardless of whether the annual assessment has been suspended, deferred, or not yet accrued. The filing of a Notice of Intention to Hold shall not relieve the owner of complying with federal and state laws pertaining to the performance of annual assessment work. Notices of Intention to Hold for mill sites or tunnel sites need not be county recorded. For mining claims the form filed with the Bureau of Land Management (BLM) must be identical to the one that was or will be filed with the county.

Evidence of Annual Assessment Work or a Notice of Intention to Hold must be filed each calendar year following the calendar year in which the claim/site was located. **All claims listed on a single affidavit must be contiguous.**

1. State of Arizona, County of LA PAZ ss:
2. I, (Name) ROBERT & LINDA TAYLOR
3. Reside at (Address) P.O. Box 2798
City QUARTZSITE, County LA PAZ, State AZ Zip 85346

being duly sworn, deposes and says that he/she is a citizen of the United States, more than eighteen years of age, that all of the facts set forth in this affidavit/notice, subject to the provisions and penalties of 18 U.S.C. 1001 pertaining to the filing of false, fictitious, or fraudulent statements with the United States, are true and correct according to the best of my knowledge, information and belief.

4. Owner's name and address (if not shown in Items 1-3 above). Check here if this is a change of address.

5. That I am personally acquainted with the mining claim(s). The work and improvements were made by and at the expense of the owner(s) of said claim(s). Said contiguous group of claims, listed on the reverse side of this document, are situated in the PLOMOSA Mining District, LA PAZ County, Arizona.

6. That between the dates starting at 12 o'clock noon on September 1, 2005 and ending at 12 o'clock noon on September 1, 2006 at least \$ 4000 Dollars worth of work and improvements were done and performed upon said claim(s) or upon one or more of a contiguous group of claims for the benefit of all, or wholly or partly outside of a contiguous group of claims for the benefit of all, not including the location work.

7. That the following persons were employed to perform the work and improvements described herein: ROBERT & LINDA TAYLOR

ENTERED IN COMPUTER

RE 5/5/06

8. That the work and improvements performed were: RECLAMATION WORK - DRYWASHING
CORNER MARKING - METAL DETECTING.

9. Dated: 4-11-06 Signature: [Signature]
SUBSCRIBED, AND SWORN TO before me, a Notary Public, this 11th day of April, 2006

by Robin A. Cerny State of Montana
Notary Public Robin A. CERNY
MY COMMISSION EXPIRES 01-01-2010

Residing in Libby, County of Lincoln
If the claims/sites have consecutive BLM numbers and are in the same Township, Range and Section(s), they may be listed as follows:



Sample 1 - 10

A MC 19640 - 49

4N 20W 36

<u>Claim/Site Name</u>	<u>Serial Number</u>	<u>Dkt/Pg or Record # of Orig Location Notice</u>	<u>TWN SHP</u>	<u>RNG</u>	<u>SEC(S)</u>
_____	_____	_____	_____	_____	_____
_____	_____	_____	_____	_____	_____
_____	_____	_____	_____	_____	_____
_____	_____	_____	_____	_____	_____
_____	_____	_____	_____	_____	_____
_____	_____	_____	_____	_____	_____
_____	_____	_____	_____	_____	_____
_____	_____	_____	_____	_____	_____
_____	_____	_____	_____	_____	_____
_____	_____	_____	_____	_____	_____
_____	_____	_____	_____	_____	_____
_____	_____	_____	_____	_____	_____
_____	_____	_____	_____	_____	_____
_____	_____	_____	_____	_____	_____
_____	_____	_____	_____	_____	_____
_____	_____	_____	_____	_____	_____
_____	_____	_____	_____	_____	_____
_____	_____	_____	_____	_____	_____
_____	_____	_____	_____	_____	_____
_____	_____	_____	_____	_____	_____
_____	_____	_____	_____	_____	_____
_____	_____	_____	_____	_____	_____

BLM requires a \$5 nonrefundable service charge for each mining claim, mill site or tunnel site payable on or before December 30th (not the 31st). Mail to:

Bureau of Land Management
222 North Central Avenue
Phoenix, Arizona 85004-2203
602-417-9200
www.az.blm.gov

This form is for the purpose of complying with the laws of the United States Department of the Interior, Bureau of Land Management and the State of Arizona pertaining to assessment work and/or notice of intention to hold. 30 U.S.C. 28, 43 CFR 3833.2, ARS 27-208.

PHOENIX, AZ
2006 APR 17 P 3:11
RECEIVED
BLM, AZ STATE OFFICE

United States Department of the Interior

Bureau of Land Management
 BUSINESS & SUPPORT SVCS DIV
 ONE N CENTRAL AVE
 PHOENIX, AZ 85004 -2203
 Phone: (602) 417-9200

Receipt

No: 1267480

Transaction #: 1310772	
Date of Transaction: 04/19/2006	
CUSTOMER:	ROBERT J TAYLOR 30525 HWY 2 S LIBBY,MT 59923

LINE #	QTY	DESCRIPTION	REMARKS	UNIT PRICE	TOTAL
1	1.00	LOCATABLE MINERALS / MINING CLAIMS-NOT NEW-UNADJUD,ONE AUTH NO. ONLY / MINING CLAIM MONEY RECEIVED (455) CASES: AMC349802/\$10.00	POL (1)/WAIVER	- n/a -	10.00
TOTAL:					\$10.00

PAYMENT INFORMATION					
1	AMOUNT:	\$10.00	POSTMARKED:	04/12/2006	
	TYPE:	CHECK	RECEIVED:	04/17/2006	
	CHECK NO:	2994			
	NAME:	TAYLOR, ROBERT J 30525 HWY 2 S LIBBY MT 59923			

REMARKS

This receipt was generated by the automated BLM Collections and Billing System and is a paper representation of a portion of the official electronic record contained therein.

UNITED STATES
DEPARTMENT OF THE INTERIOR
BUREAU OF LAND MANAGEMENT
MAINTENANCE FEE WAIVER CERTIFICATION

23

FORM APPROVED
OMB NO. 1004-0114
Expires: December 31, 2002

SEE INSTRUCTIONS ON REVERSE

AMC 349802

A small minor waiver is filed for the assessment year beginning at noon on September 1, 2005 and ending at noon on September 1, 2006.
I, undersigned and all related parties owned ten or fewer mining claims, mill, or tunnel sites located and maintained on Federal lands in the United States of America on September 1, 2005.
I, undersigned have performed the assessment work required by law for each mining claim listed prior to filing this waiver and understand that by filing this form; an affidavit of assessment work must be recorded by the December 30th following the filing of this waiver.
I, undersigned understand that if the assessment work obligation has not yet come due under 30 U.S.C. 28 (for those claims in their first assessment year only); a notice of intent to hold reciting this condition must be recorded by the December 30th following the filing of this waiver.
I, undersigned understand that mill and tunnel sites may also be listed upon this waiver and be waived from payment of the maintenance fee; and that a notice of intent to hold for these sites is required to be recorded by the December 30th immediately following the filing of this waiver.
I, undersigned understand and acknowledge that pursuant to 43 U.S.C. 1212 and 18 U.S.C. 1001; the filing or recording of a false, fictitious, or fraudulent document with the Bureau of Land Management may result in a fine of up to \$250,000, a prison term not to exceed five years, or both.
The mining claims, mill or tunnel sites for which this waiver from payment of the maintenance fees is requested are:

CLAIM OR SITE NAME	BLM RECORDATION SERIAL NUMBER
GOLDWOOD	349802

Owner(s) (claimants) of the above mining claims and sites are:

ROBERT TAYLOR
(Owner's Name - Please Print)

Robert Taylor
(Owner's Signature)

P.O. Box 2798
(Street or P.O. Box)

WARZSIDE AZ 85346
(City) (State) (Zip Code)

LINDA TAYLOR
(Owner's Name - Please Print)

Linda Taylor
(Owner's Signature)

P.O. Box 2798
(Street or P.O. Box)

WARZSIDE AZ 85346
(City) (State) (Zip Code)

(Owner's Name - Please Print)

(Owner's Signature)

(Street or P.O. Box)

(City) (State) (Zip Code)

Continued on reverse

2005 MAR 14 P 2:17
STATE OFFICE
PHOENIX, ARIZONA
BUREAU OF LAND MANAGEMENT
ENTERED IN COMPUTER
5/13/05 MXT

THIS WAS PAID
& RECORDED BUT
SOME PROBLEMS
WERE FOUND, THEY
HAVE BEEN CORRECTED
PLEASE RETURN ASAP
AS I HAVE TO RECORD
WITH COUNTY.
LINDA

AMC 349802

A3850-1 (NOV. 2001)

Return Document to:
ROBERT & LINDA TAYLOR
P.O. Box 2798
QUARTZSITE AZ 85346
Telephone: 406-293-6847

No. of Claims:	<u>1</u>	x \$5 =	<u>5-</u>
Receipt No.:	<u>1043108</u>	Check No.:	<u>2925</u>
Init:	<u>SC</u>		
FOR BLM USE ONLY			

AFFIDAVIT OF PERFORMANCE OF ANNUAL WORK. Also fill in Items 1 through 9 and the reverse side of this document.

NOTICE OF INTENTION TO HOLD. I intend to hold the claim(s)/site(s) listed on the reverse side of this document for the calendar year 2004. Also fill in Items 1 through 4 and Item 9.

Notices of Intention to Hold are for mill sites and tunnel sites or for mining claims when assessment work has not been done, regardless of whether the annual assessment has been suspended, deferred, or not yet accrued. The filing of a Notice of Intention to Hold shall not relieve the owner of complying with federal and state laws pertaining to the performance of annual assessment work. Notices of Intention to Hold for mill sites or tunnel sites need not be county recorded. For mining claims the form filed with the Bureau of Land Management (BLM) must be identical to the one that was or will be filed with the county.

A Notice of Annual Assessment Work or a Notice of Intention to Hold must be filed each calendar year following the calendar year in which the claim/site was located. All claims listed on a single affidavit must be contiguous.

I, ROBERT & LINDA TAYLOR ss:
Reside at (Address) P.O. Box 2798
QUARTZSITE, County LA PAZ, State AZ Zip 85346

I, the undersigned, do hereby declare under oath that I am duly sworn, deposes and says that he/she is a citizen of the United States, more than eighteen years of age, that all of the statements set forth in this affidavit/notice, subject to the provisions and penalties of 18 U.S.C. 1001 pertaining to the filing of false, fraudulent, or fraudulent statements with the United States, are true and correct according to the best of my knowledge, information and belief.

Owner's name and address (if not shown in Items 1-3 above). Check here if this is a change of address.

I, the undersigned, do hereby declare under oath that I am personally acquainted with the mining claim(s). The work and improvements were made by and at the expense of owner(s) of said claim(s). Said contiguous group of claims, listed on the reverse side of this document, are situated in the PLUMOSA Mining District, LA PAZ County, Arizona.

That between the dates starting at 12 o'clock noon on September 1, 2004 and ending at 12 o'clock noon on September 05 at least \$ 300.00 Dollars worth of work and improvements were done and performed upon said claim(s) or upon one or more of a contiguous group of claims for the benefit of all, or wholly or partly outside of a contiguous group of claims for the benefit of all, not including the location work.

That the following persons were employed to perform the work and improvements described herein:
ROBERT & LINDA TAYLOR


RECEIVED
 BUREAU OF LAND MANAGEMENT
 PHOENIX, ARIZONA
 SEP 15 2004
 2105 MAIL STOP
 LAND OFFICE

That the work and improvements performed were: DRY WASHING - RE CLAIMATION -
CORNERS RE-MARKED

Dated: 3-7-05 Signature: Robert Taylor Linda Taylor

DESCRIBED AND SWORN TO before me, a Notary Public, this 7 day of March, 2005

Notary Public Wayne T. Cushman
My COMMISSION EXPIRES 12-13-07



If the claims/sites have consecutive BLM numbers and are in the same Township, Range and Section(s), they may be listed as follows:

Claim/Site Name	Serial Number	Dkt/Pg or Record # of Orig Location Notice	TWN SHP RNG SEC(S)
Sample 1 - 10	A MC 19640 - 49	Dkt/Pg 1025/1-10 Recording #9108173-82	4N 20W 36
<u>GOLDWOOD</u>	<u>349802</u>	<u>98-00920</u>	<u>4N 20W 28</u>

This form requires a \$5 nonrefundable service charge for each mining claim, mill site or tunnel site payable on or before December 31st of the year indicated. Mail to:

Bureau of Land Management
2 North Central Avenue
Phoenix, Arizona 85004-2203
2-417-9200
www.blm.gov

This form is for the purpose of complying with the laws of the United States Department of the Interior, Bureau of Land Management and the State of Arizona pertaining to assessment work and/or notice of intention to hold. 30 U.S.C. 28, 43 CFR 3833.2, ARS 27-208. Subject to Paperwork Reduction Act and Privacy Act statements available at the BLM AZ State Office. This form is not copyrighted. It may be reproduced without permission.

RECEIVED
BUREAU OF
LAND MANAGEMENT

ARIZONA
STATE OFFICE
PHOENIX, ARIZONA

2005 MAR 14 P 2:46

BLM Date Stamp

Turn Document to:
ROBERT & LINDA TAYLOR
P.O. Box 2798
QUARTZSITE AZ 85346
Telephone: 406-293-6847

AMC 349802

A3850-1 (NOV. 2001)

No. of Claims: <u>1</u>	x \$5 = <u>5-</u>
Receipt No.: <u>1043108</u>	Check No.: <u>2925</u>
Init: <u>SC</u>	
FOR BLM USE ONLY	

AFFIDAVIT OF PERFORMANCE OF ANNUAL WORK. Also fill in Items 1 through 9 and the reverse side of this document.

NOTICE OF INTENTION TO HOLD. I intend to hold the claim(s)/site(s) listed on the reverse side of this document for the calendar year 200 . Also fill in Items 1 through 4 and Item 9.

Notices of Intention to Hold are for mill sites and tunnel sites or for mining claims when assessment work has not been done, regardless of whether the annual assessment has been suspended, deferred, or not yet accrued. The filing of a Notice of Intention to Hold shall not relieve the owner of complying with federal and state laws pertaining to the performance of annual assessment work. Notices of Intention to Hold for mill sites or tunnel sites need not be county recorded. For mining claims the form filed with the Bureau of Land Management (BLM) must be identical to the one that was or will be filed with the county.

Notices of Annual Assessment Work or a Notice of Intention to Hold must be filed each calendar year following the calendar year in which the claim/site was located. All claims listed on a single affidavit must be contiguous.

State of Arizona, County of LA PAZ
(Name) ROBERT & LINDA TAYLOR ss:
Reside at (Address) P.O. Box 2798
QUARTZSITE, County LA PAZ, State AZ Zip 85346

I, the undersigned, duly sworn, deposes and says that he/she is a citizen of the United States, more than eighteen years of age, that all of the facts set forth in this affidavit/notice, subject to the provisions and penalties of 18 U.S.C. 1001 pertaining to the filing of false, fraudulent, or fraudulent statements with the United States, are true and correct according to the best of my knowledge, information and belief.

Owner's name and address (if not shown in Items 1-3 above). Check here if this is a change of address.

That I am personally acquainted with the mining claim(s). The work and improvements were made by and at the expense of owner(s) of said claim(s). Said contiguous group of claims, listed on the reverse side of this document, are situated in the PLATONSA Mining District, LA PAZ County, Arizona.

That between the dates starting at 12 o'clock noon on September 1, 200 and ending at 12 o'clock noon on September 0, at least \$ 300.00 Dollars worth of work and improvements were done and performed upon said claim(s) or upon one or more of a contiguous group of claims for the benefit of all, or wholly or partly outside of a contiguous group of claims for the benefit of all, not including the location work.

That the following persons were employed to perform the work and improvements described herein:
ROBERT & LINDA TAYLOR

ENTERED IN COMPUTER


5/13/05 MTH

That the work and improvements performed were: DRY WASHING - RE CLAIMATION -
CORNERS RE-MARKED

Dated: 3-7-05 Signature: Robert Taylor Linda Taylor

DESCRIBED AND SWORN TO before me, a Notary Public, this 7 day of March 2005

Notary Public Robert Taylor Linda Taylor
COMMISSION EXPIRES 12-13-07



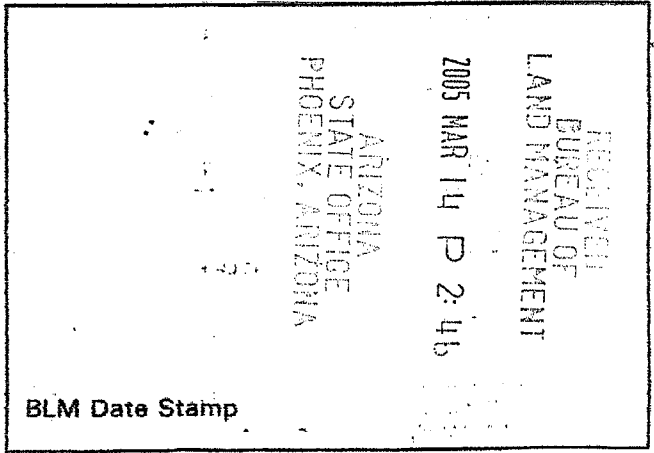
If the claims/sites have consecutive BLM numbers and are in the same Township, Range & Section(s), they may be listed as follows:

Sample 1 - 10	A MC 19640 - 49	Dkt/Pg 1025/1-10 Recording #9106173-82	4N 20W 36
Claim/Site Name	Serial Number	Dkt/Pg or Record # of Orig Location Notice	TWN SHP RNG SEC(S)
<u>GOLDWOOD</u>	<u>349802</u>	<u>98-00920</u>	<u>4N 20W 28</u>

BLM requires a \$5 nonrefundable service charge for each mining claim, mill site or tunnel site payable on or before December 30th of the 31st). Mail to:

Bureau of Land Management
2 North Central Avenue
Phoenix, Arizona 85004-2203
2-417-9200
www.blm.gov

This form is for the purpose of complying with the laws of the United States Department of the Interior, Bureau of Land Management and the State of Arizona pertaining to assessment work and/or notice of intention to hold. 30 U.S.C. 28, 43 CFR 3833.2, ARS 27-208. Subject to Paperwork Reduction Act and Privacy Act statements available at the BLM AZ State Office. This form is not copyrighted. It may be reproduced without permission.



United States Department of the Interior
Bureau of Land Management
 BUSINESS & SUPPORT SVCS DIV
 222 N CENTRAL AVE
 PHOENIX, AZ 85004 -2203
 Phone: (602) 417-9200

Receipt

No: 1043108

Transaction #: 1080023	
Date of Transaction: 03/15/2005	
CUSTOMER:	LINDA TAYLOR P O BOX 2798 QUARTZSITE, AZ 85346

LINE #	QTY	DESCRIPTION	REMARKS	UNIT PRICE	TOTAL
1	1.00	LOCATABLE MINERALS / MINING CLAIMS- NOT NEW-UNADJUD, ONE AUTH NO. ONLY / MINING CLAIM MONEY RECEIVED (455) CASES: AMC349802/\$5.00	POL 2005 (1)	- n/a -	5.00
TOTAL:					\$5.00

PAYMENT INFORMATION			
1	AMOUNT:	\$5.00	POSTMARKED: 03/11/2005
	TYPE:	CHECK	RECEIVED: 03/14/2005
	CHECK NO:	2925	
	NAME:	GOLD MISER P O BOX 2798 QUARTZSITE AZ 85346	

REMARKS

This receipt was generated by the automated BLM Collections and Billing System and is a paper representation of a portion of the official electronic record contained therein.

UNITED STATES
DEPARTMENT OF THE INTERIOR
BUREAU OF LAND MANAGEMENT

RECEIVED
BUREAU OF
LAND MANAGEMENT

125

Cell

Amc 349802

FORM APPROVED
OMB NO. 1004-0114
Expires: December 31, 2002

MAINTENANCE FEE WAIVER CERTIFICATION

2004 JUL 27 A 9:15

SEE INSTRUCTIONS ON REVERSE

1. This small miner waiver is filed for the assessment year beginning at noon on September 1, 2004 and ending at noon on September 1, 2005
2. The undersigned and all related parties owned ten or fewer mining claims, mill, or tunnel sites located and maintained on Federal lands in the United States of America on September 1, 2004
3. The undersigned have performed the assessment work required by law for each mining claim listed prior to filing this waiver and understand that by filing this form; an affidavit of assessment work must be recorded by the December 30th following the filing of this waiver.
4. The undersigned understand that if the assessment work obligation has not yet come due under 30 U.S.C. 28 (for those claims in their first assessment year only); a notice of intent to hold reciting this condition must be recorded by the December 30th following the filing of this waiver.
5. The undersigned understand that mill and tunnel sites may also be listed upon this waiver and be waived from payment of the maintenance fee; and that a notice of intent to hold for these sites is required to be recorded by the December 30th immediately following the filing of this waiver.
6. The undersigned understand and acknowledge that pursuant to 43 U.S.C. 1212 and 18 U.S.C. 1001; the filing or recording of a false, fictitious, or fraudulent document with the Bureau of Land Management may result in a fine of up to \$250,000, a prison term not to exceed five years, or both.
7. The mining claims, mill or tunnel sites for which this waiver from payment of the maintenance fees is requested are:

CLAIM OR SITE NAME	BLM RECORDATION SERIAL NUMBER
1. GOLD WOOD	349802
2.	
3.	
4.	
5.	
6.	
7.	
8.	
9.	
10.	

The owner(s) (claimants) of the above mining claims and sites are:

ROBERT TAYLOR
(Owner's Name - Please Print)

Robert Taylor
(Owner's Signature)

P.O. Box 2798
(Street or P.O. Box)

QUARTZSITE AZ 85346
(City) (State) (Zip Code)

LINDA TAYLOR
(Owner's Name - Please Print)

Linda Taylor
(Owner's Signature)

P.O. Box 2798
(Street or P.O. Box)

QUARTZSITE AZ 85346
(City) (State) (Zip Code)

(Owner's Name - Please Print)

(Owner's Signature)

(Street or P.O. Box)

(City) (State) (Zip Code)

(Continued on reverse)

ENTERED INTO COMPUTER

9/1/04 AB

(Owner's Name - Please Print)

(Owner's Signature)

(Street or P.O. Box)

(City)

(State)

(Zip Code)

(Owner's Name - Please Print)

(Owner's Signature)

(Street or P.O. Box)

(City)

(State)

(Zip Code)

(Owner's Name - Please Print)

(Owner's Signature)

(Street or P.O. Box)

(City)

(State)

(Zip Code)

(Owner's Name - Please Print)

(Owner's Signature)

(Street or P.O. Box)

(City)

(State)

(Zip Code)

INSTRUCTIONS

1. This certification is made under the provisions of § 1744 of Title 43 and § 28-28k of Title 30 of the United States Code; and the regulations thereunder (43 CFR Part 3830).
2. The claimant(s) must fill in the dates in paragraph 1 for the beginning and ending of the assessment year for which this waiver is sought.
3. The claimant(s) must fill in the date in paragraph 2 for the beginning of the assessment year for which this waiver is sought.
4. All claim and site names and Bureau of Land Management (BLM) serial numbers must be listed for the mining claims, mill sites, and tunnel sites for which the waiver is sought.
5. All owners of the mining claims, mill sites, and tunnel sites and their addresses must be given.
6. This waiver form must be signed by all the claimants or their designated agent, in original form. If an agent is designated, a notarized designation of agent, signed by all of the claimants with proper address given, must be submitted with this waiver.

7. This form must be filed no later than September 1st for the upcoming assessment year in the BLM State Office where the mining claims or sites are recorded, or the waiver cannot be granted by the BLM. (Example: to obtain a waiver for the assessment year 2000, which begins at noon on September 1, 1999, you must qualify for and file for a waiver no later than September 1, 1999 in the proper BLM State Office).
8. For all mining claims which require assessment work, you must record an affidavit of labor on or before the December 30th immediately following the filing of this waiver. For all other mining claims or sites waived, you must record a notice of intent to hold on or before the December 30th immediately following the filing of this waiver.
9. Mill and tunnel sites may also be listed upon this waiver and be waived from payment of the maintenance fee. A notice of intent to hold for these sites is required to be filed by the December 30th following the filing of this waiver.

NOTICE/BURDEN HOURS STATEMENT

The Privacy Act of 1974, as amended, and the regulation in 43 CFR 2.48(d) provide that you be furnished the following information in connection with the information required by this certification of waiver from rental fees.

AUTHORITY: 30 U.S.C. 28-28k; 43 U.S.C. 1201, 1457, 1740, and 1744; and 43 CFR 3830.

PRINCIPLE PURPOSE: This information is to be used to verify that the owner(s) (claimants) of a mining claim has complied with 30 U.S.C. 28f and is entitled to perform assessment work in lieu of paying the maintenance fee for the mining claims listed on this form.

ROUTINE USE: (1) Adjudication of the claimant(s) certification of waiver from paying the maintenance fee otherwise required by 30 U.S.C. 28f. (2) Disclosure may be made to appropriate Federal agencies when location is made within the agency's geographic area of responsibility. (3) Information from the record and/or the record will be transferred to the appropriate Federal, State, or local agency, or a member of the public in response to a specific request for pertinent information. (4) Information may also be provided to the Department of Justice or in a proceeding before a court or adjudicative body; or to Federal, State, local or foreign agencies when needed for enforcement of civil or criminal codes or applicable regulations concerning title rights upon the public land.

EFFECT OF NOT PROVIDING INFORMATION: Disclosure of this information is required by 30 U.S.C. 28f and 43 CFR Part 3830 for those qualified claimants wishing to take the small miner waiver allowed. Failure to supply the information required in this form to support the claimants certification of waiver from payment of the otherwise required maintenance fees will result in the waiver being disallowed and the mining claims subject to forfeiture by BLM under 30 U.S.C. 28i.

The Paperwork Reduction Act of 1995 requires us to inform you that:

This information is being collected to allow the BLM to determine if you qualify for a waiver from the payment of \$100 per mining claim or site maintenance fee established in 30 U.S.C. 28f and the implementing regulations at 43 CFR 3830. A response to this request is required in accordance with the statute to obtain your benefit.

BLM would like you to know that you do not have to respond to this, or any other, Federal agency-sponsored information collection unless it displays a currently valid OMB control number.

Public reporting burden for this form is estimated to average 8 minutes (0.133 hours) per response, including time to review instructions, gathering and maintaining data, and completing and reviewing the form. Direct comments regarding this burden estimate, or any other aspect of this form, to the U.S. Department of the Interior, Bureau of Land Management, (1004-0114) Bureau Clearance Officer (WO-630), Mail Stop 401 LS, 1849 C St., N.W., Washington, D.C. 20240.

FOR OFFICIAL USE ONLY

2004 JUL 27 A 9:15

Return Document to:

ROBERT & LINDA TAYLOR
P.O. Box 2798
QUARTZSITE AZ 85346
Telephone: 406-293-6847

ARIZONA
STATE OFFICE
PHOENIX, ARIZONA

A3850-1(NOV.2001)

No. of Claims: <u>1</u>	x \$5 = <u>5.00</u>
Receipt No.:	Check No. <u>2915</u>
Init: <u>[Signature]</u>	FOR BLM USE ONLY

AFFIDAVIT OF PERFORMANCE OF ANNUAL WORK. Also fill in Items 1 through 9 and the reverse side of this document.

NOTICE OF INTENTION TO HOLD. I intend to hold the claim(s)/site(s) listed on the reverse side of this document for the calendar year 2005. Also fill in Items 1 through 4 and Item 9.

Notices of Intention to Hold are for mill sites and tunnel sites or for mining claims when assessment work has not been done, regardless of whether the annual assessment has been suspended, deferred, or not yet accrued. The filing of a Notice of Intention to Hold shall not relieve the owner of complying with federal and state laws pertaining to the performance of annual assessment work. Notices of Intention to Hold for mill sites or tunnel sites need not be county recorded. For mining claims the form filed with the Bureau of Land Management (BLM) must be identical to the one that was or will be filed with the county.

Evidence of Annual Assessment Work or a Notice of Intention to Hold must be filed each calendar year following the calendar year in which the claim/site was located. **All claims listed on a single affidavit must be contiguous.**

1. State of Arizona, County of LA PAZ ss:
2. I, (Name) ROBERT & LINDA TAYLOR
3. Reside at (Address) P.O. Box 2798
City QUARTZSITE, County LA PAZ, State AZ Zip 85346

being duly sworn, deposes and says that he/she is a citizen of the United States, more than eighteen years of age, that all of the facts set forth in this affidavit/notice, subject to the provisions and penalties of 18 U.S.C. 1001 pertaining to the filing of false, fictitious, or fraudulent statements with the United States, are true and correct according to the best of my knowledge, information and belief.

4. Owner's name and address (If not shown in Items 1-3 above). **Check here if this is a change of address.**

5. That I am personally acquainted with the mining claim(s). The work and improvements were made by and at the expense of the owner(s) of said claim(s). Said contiguous group of claims, listed on the reverse side of this document, are situated in the PLUMOSA Mining District, LA PAZ County, Arizona.

6. That between the dates starting at 12 o'clock noon on September 1, 2003 and ending at 12 o'clock noon on September 1, 2004 at least \$ 300.00 Dollars worth of work and improvements were done and performed upon said claim(s) or upon one or more of a contiguous group of claims for the benefit of all, or wholly or partly outside of a contiguous group of claims for the benefit of all, not including the location work.

7. That the following persons were employed to perform the work and improvements described herein: ROBERT & LINDA TAYLOR

ENTERED INTO COMPUTER
9/1/04 aur

8. That the work and improvements performed were: DRY WASHING - RE CLAIMATION - CORNERS RE-MARKED

9. Dated: 7-22-2004 Signature: Robert Taylor
 SUBSCRIBED AND SWORN TO before me, a Notary Public, this 22nd day of July, 2004
 by Giannie Munis
 Notary Public
 MY COMMISSION EXPIRES 6-8-2008
Residing at: Leeb, AZ


If the claims/sites have consecutive BLM numbers and are in the same Township, Range and Section(s), they may be listed as follows:

Sample 1 - 10	A MC 19640 - 49	Dkt/Pg 1025/1-10 Recording #9106173-82	4N 20W 36
Claim/Site Name	Serial Number	Dkt/Pg or Record # of Orig Location Notice	TWN SHP RNG SEC(S)
<u>GOLDWOOD</u>	<u>349802</u>	<u>98-00920</u>	<u>4N 20W 28</u>

BLM requires a \$5 nonrefundable service charge for each mining claim, mill site or tunnel site payable on or before December 30th (not the 31st). Mail to:

Bureau of Land Management
 222 North Central Avenue
 Phoenix, Arizona 85004-2203
 602-417-9200
 www.az.blm.gov

This form is for the purpose of complying with the laws of the United States Department of the Interior, Bureau of Land Management and the State of Arizona pertaining to assessment work and/or notice of intention to hold. 30 U.S.C. 28, 43 CFR 3833.2, ARS 27-208. Subject to Paperwork Reduction Act and Privacy Act statements available at the BLM AZ State Office. This form is not copyrighted. It may be reproduced without permission.



United States Department of the Interior
Bureau of Land Management
 BUSINESS & SUPPORT SVCS DIV
 222 N CENTRAL AVE
 PHOENIX, AZ 85004 -2203
 Phone: (602) 417-9200

Receipt

No:

917053

Transaction #: 951045

Date of Transaction: 07/28/2004

CUSTOMER: ROBERT TAYLOR
 PO BOX 2748
 QUARTZSITE, AZ 85346

LINE #	QTY	DESCRIPTION	REMARKS	UNIT PRICE	TOTAL
1	1.00	LOCATABLE MINERALS / MINING CLAIMS-NOT NEW-UNADJUD, ONE AUTH NO. ONLY / MINING CLAIM MONEY RECEIVED (455) CASES: AMC349802/\$5.00	WAIVER & POL 2004 - 1	- n/a -	5.00
TOTAL:					\$5.00

PAYMENT INFORMATION

1	AMOUNT:	\$5.00	POSTMARKED:	07/24/2004
	TYPE:	CHECK	RECEIVED:	07/27/2004
	CHECK NO:	2915		
	NAME:	TAYLOR, ROBERT J PO BOX 2748 QUARTZSITE AZ 85346		

REMARKS

This receipt was generated by the automated BLM Collections and Billing System and is a paper representation of a portion of the official electronic record contained therein.

UNITED STATES
DEPARTMENT OF THE INTERIOR
BUREAU OF LAND MANAGEMENT
MAINTENANCE FEE WAIVER CERTIFICATION

ed 26

FORM APPROVED
OMB NO. 1004-0114
Expires: December 31, 2002

SEE INSTRUCTIONS ON REVERSE

AMC 349802

- This small miner waiver is filed for the assessment year beginning at noon on September 1, 2003 and ending at noon on September 1, 2004
- The undersigned and all related parties owned ten or fewer mining claims, mill, or tunnel sites located and maintained on Federal lands in the United States of America on September 1, 2003
- The undersigned have performed the assessment work required by law for each mining claim listed prior to filing this waiver and understand that by filing this form; an affidavit of assessment work must be recorded by the December 30th following the filing of this waiver.
- The undersigned understand that if the assessment work obligation has not yet come due under 30 U.S.C. 28 (for those claims in their first assessment year only); a notice of intent to hold reciting this condition must be recorded by the December 30th following the filing of this waiver.
- The undersigned understand that mill and tunnel sites may also be listed upon this waiver and be waived from payment of the maintenance fee; and that a notice of intent to hold for these sites is required to be recorded by the December 30th immediately following the filing of this waiver.
- The undersigned understand and acknowledge that pursuant to 43 U.S.C. 1212 and 18 U.S.C. 1001; the filing or recording of a false, fictitious, or fraudulent document with the Bureau of Land Management may result in a fine of up to \$250,000, a prison term not to exceed five years, or both.
- The mining claims, mill or tunnel sites for which this waiver from payment of the maintenance fees is requested are:

CLAIM OR SITE NAME	BLM RECORDATION SERIAL NUMBER
1. GOLDWOOD	349802
2.	
3.	
4.	
5.	
6.	
7.	
8.	
9.	
10.	

The owner(s) (claimants) of the above mining claims and sites are:

ROBERT TAYLOR
(Owner's Name - Please Print)
P.O. Box 2798
(Street or P.O. Box)
QUARTZSIDE AZ 85346
(City) (State) (Zip Code)

Robert Taylor
(Owner's Signature)

LINDA TAYLOR
(Owner's Name - Please Print)
P.O. Box 2798
(Street or P.O. Box)
QUARTZSIDE AZ 85346
(City) (State) (Zip Code)

Linda Taylor
(Owner's Signature)

(Owner's Name - Please Print)
(Street or P.O. Box)
(City) (State) (Zip Code)

(Owner's Signature)

(Continued on reverse)

ENTERED IN COMPUTER
4/2/03 MCH

(Owner's Name - Please Print)

(Owner's Signature)

(Street or P.O. Box)

(City)

(State)

(Zip Code)

(Owner's Name - Please Print)

(Owner's Signature)

(Street or P.O. Box)

(City)

(State)

(Zip Code)

(Owner's Name - Please Print)

(Owner's Signature)

(Street or P.O. Box)

(City)

(State)

(Zip Code)

(Owner's Name - Please Print)

(Owner's Signature)

(Street or P.O. Box)

(City)

(State)

(Zip Code)

INSTRUCTIONS

1. This certification is made under the provisions of § 1744 of Title 43 and § 28-28k of Title 30 of the United States Code; and the regulations thereunder (43 CFR Part 3830).
2. The claimant(s) must fill in the dates in paragraph 1 for the beginning and ending of the assessment year for which this waiver is sought.
3. The claimant(s) must fill in the date in paragraph 2 for the beginning of the assessment year for which this waiver is sought.
4. All claim and site names and Bureau of Land Management (BLM) serial numbers must be listed for the mining claims, mill sites, and tunnel sites for which the waiver is sought.
5. All owners of the mining claims, mill sites, and tunnel sites and their addresses must be given.
6. This waiver form must be signed by all the claimants or their designated agent, in original form. If an agent is designated, a notarized designation of agent, signed by all of the claimants with proper address given, must be submitted with this waiver.

7. This form must be filed no later than September 1st for the upcoming assessment year in the BLM State Office where the mining claims or sites are recorded, or the waiver cannot be granted by the BLM. (Example: to obtain a waiver for the assessment year 2000, which begins at noon on September 1, 1999, you must qualify for and file for a waiver no later than September 1, 1999 in the proper BLM State Office).
8. For all mining claims which require assessment work, you must record an affidavit of labor on or before the December 30th immediately following the filing of this waiver. For all other mining claims or sites waived, you must record a notice of intent to hold on or before the December 30th immediately following the filing of this waiver.
9. Mill and tunnel sites may also be listed upon this waiver and be waived from payment of the maintenance fee. A notice of intent to hold for these sites is required to be filed by the December 30th following the filing of this waiver.

NOTICE/BURDEN HOURS STATEMENT

The Privacy Act of 1974, as amended, and the regulation in 43 CFR 2.48(d) provide that you be furnished the following information in connection with the information required by this certification of waiver from rental fees.

AUTHORITY: 30 U.S.C. 28-28k; 43 U.S.C. 1201, 1457, 1740, and 1744; and 43 CFR 3830.

PRINCIPLE PURPOSE: This information is to be used to verify that the owner(s) (claimants) of a mining claim has complied with 30 U.S.C. 28f and is entitled to perform assessment work in lieu of paying the maintenance fee for the mining claims listed on this form.

ROUTINE USE: (1) Adjudication of the claimant(s) certification of waiver from paying the maintenance fee otherwise required by 30 U.S.C. 28f. (2) Disclosure may be made to appropriate Federal agencies when location is made within the agency's geographic area of responsibility. (3) Information from the record and/or the record will be transferred to the appropriate Federal, State, or local agency, or a member of the public in response to a specific request for pertinent information. (4) Information may also be provided to the Department of Justice or in a proceeding before a court or adjudicative body; or to Federal, State, local or foreign agencies when needed for enforcement of civil or criminal codes or applicable regulations concerning title rights upon the public land.

EFFECT OF NOT PROVIDING INFORMATION: Disclosure of this information is required by 30 U.S.C. 28f and 43 CFR Part 3830 for those qualified claimants wishing to take the small miner waiver allowed. Failure to supply the information required in this form to support the claimants certification of waiver from payment of the otherwise required maintenance fees will result in the waiver being disallowed and the mining claims subject to forfeiture by BLM under 30 U.S.C. 28i.

The Paperwork Reduction Act of 1995 requires us to inform you that:

This information is being collected to allow the BLM to determine if you qualify for a waiver from the payment of \$100 per mining claim or site maintenance fee established in 30 U.S.C. 28f and the implementing regulations at 43 CFR 3830. A response to this request is required in accordance with the statute to obtain your benefit.

BLM would like you to know that you do not have to respond to this, or any other, Federal agency-sponsored information collection unless it displays a currently valid OMB control number.

Public reporting burden for this form is estimated to average 8 minutes (0.133 hours) per response, including time to review instructions, gathering and maintaining data, and completing and reviewing the form. Direct comments regarding this burden estimate, or any other aspect of this form, to the U.S. Department of the Interior, Bureau of Land Management, (1004-0114) Bureau Clearance Officer (WO-630), Mail Stop 401 LS, 1849 C St., N.W., Washington, D.C. 20240.

FOR OFFICIAL USE ONLY

Return Document to:

ROBERT + LINDA TAYLOR
P.O. Box 2798
QUARTZSITE, AZ. 85346
Telephone: 928-927-7150

No. of Claims: <u>1</u>	x \$5 = <u>5.00</u>
Receipt No.: _____	Check No.: <u>1350</u>
Init: <u>C</u>	FOR BLM USE ONLY

AFFIDAVIT OF PERFORMANCE OF ANNUAL WORK. Also fill in Items 1 through 9 and the reverse side of this document.

NOTICE OF INTENTION TO HOLD. I intend to hold the claims(s)/site(s) listed on the reverse side of this document for the calendar year 20____. Also fill in Items 1 through 4 and Item 9.

Notices of Intention to Hold are for mill sites and tunnel sites or for mining claims when assessment work has not been done, regardless of whether the annual assessment has been suspended, deferred, or not yet accrued. The filing of a Notice of Intention to Hold shall not relieve the owner of complying with federal and state laws pertaining to the performance of annual assessment work. Notices of Intention to Hold for mill sites or tunnel sites need not be county recorded. For mining claims the form filed with the Bureau of Land Management (BLM) must be identical to the one that was or will be filed with the county.

Evidence of Annual Assessment Work or a Notice of Intention to Hold must be filed each calendar year following the calendar year in which the claim/site was located. **All claims listed on a single affidavit must be contiguous.**

1. State of Arizona, County of LA PAZ ss:
2. I, (Name) ROBERT + LINDA TAYLOR
3. Reside at (Address) P.O. Box 2798
City QUARTZSITE, County LA PAZ, State AZ Zip 85346

being duly sworn, deposes and says that he/she is a citizen of the United States, more than eighteen years of age, that all of the facts set forth in this affidavit/notice, subject to the provisions and penalties of 18 U.S.C. 1001 pertaining to the filing of false, fictitious, or fraudulent statements with the United States, are true and correct according to the best of my knowledge, information and belief.

4. Owner's name and address (if not shown in Items 1-3 above). Check here if this is a change of address.

5. That I am personally acquainted with the mining claim(s). The work and improvements were made by and at the expense of the owner(s) of said claim(s). Said contiguous group of claims, listed on the reverse side of this document, are situated in the PLUMOSA Mining District, LA PAZ County, Arizona.

6. That between the dates starting at 12 o'clock noon on September 1, 2002 and ending at 12 o'clock noon on September 1, 2003 at least \$ 200.00 Dollars worth of work and improvements were done and performed upon said claim(s) or upon one or more of a contiguous group of claims for the benefit of all, or wholly or partly outside of a contiguous group of claims for the benefit of all, not including the location work.


7. That the following persons were employed to perform the work and improvements described herein: ROBERT + LINDA TAYLOR

ENTERED IN COMPUTER
4/2/03 *ML*

8. That the work and improvements performed were: PANNING - DRYWASHING - RE-MARKING CLAIM CORNERS - AND RECLAMATION WORK

9. Dated: 2-7-03 Signature: Robert [Signature] June Taylor
SUBSCRIBED AND SWORN TO before me, a Notary Public, this 15 day of February, 2003

by John D. Smith
Notary Public
MY COMMISSION EXPIRES Aug 25, 2006




If the claims/sites have consecutive BLM numbers and are in the same Township Range and Section(s), they may be listed as follows:

Sample 1 - 10	A MC 19640 - 49	Dkt/Pg 1025/1-10 Recording #9106173-82	4N 20W 36
Claim/Site Name	Serial Number	Dkt/Pg or Record # of Orig Location Notice	TWN SHP RNG SEC(S)
<u>GOLDWOOD</u>	<u>349802</u>	<u>98-00920</u>	<u>4N 20W 28</u>

BLM requires a \$5 nonrefundable service charge for each mining claim, mill site or tunnel site payable on or before December 30th (not the 31st). Mail to:

Bureau of Land Management
222 North Central Avenue
Phoenix, Arizona 85004-2203
602-417-9200
www.az.blm.gov

This form is for the purpose of complying with the laws of the United States Department of the Interior, Bureau of Land Management and the State of Arizona pertaining to assessment work and/or notice of intention to hold. 30 U.S.C. 28, 43 CFR 3833.2, ARS 27-208. Subject to Paperwork Reduction Act and Privacy Act statements available at the BLM AZ State Office. This form is not copyrighted. It may be reproduced without permission.



**United States Department of the Interior
Bureau of Land Management**

BUSINESS & SUPPORT SVCS DIV
222 N CENTRAL AVE
PHOENIX, AZ 85004 -2203
Phone: (602) 417-9200

Receipt	
No:	634413

Transaction #: 661196
Date of Transaction: 02/19/2003

CUSTOMER: ROBERT TAYLOR
PO BOX 2748
QUARTZSITE, AZ 85346

LINE #	QTY	DESCRIPTION	REMARKS	UNIT PRICE	TOTAL
1	1.00	LOCATABLE MINERALS / MINING CLAIMS-NOT NEW-UNADJUD, ONE AUTH NO. ONLY / MINING CLAIM MONEY RECEIVED (455) CASES: AMC349802/\$5.00	WAIVER 7 POL (1)	- n/a -	5.00
TOTAL:					\$5.00

PAYMENT INFORMATION			
1	AMOUNT:	\$5.00	POSTMARKED: 02/18/2003
	TYPE:	CHECK	RECEIVED: 02/19/2003
	CHECK NO:	1350	
	NAME:	GOLD MISER PO BOX 2748 QUARTZSITE AZ 85346	

REMARKS

This receipt was generated by the automated BLM Collections and Billing System and is a paper representation of a portion of the official electronic record contained therein.

Receipt No. 474245

LEAD FILE # 5

Trans No. 496755

AMC 349802

AMC Number	Code	Amount
349802	480	5.00
TOTAL:	480	\$ 5.00

AMC Number	Code	Amount
TOTAL:		\$

Date of Doc 4/10/02
Date of Rec't 4/10/02
Amount Rec'd 5.00
Amount Earned 5.00

Date Entered: 5/24/02 TR
Date Verified: 6/21/02 OUB
Sent to Accts: 6/21/02 OUB
Date Earned: _____

- 480 POL
- 481 NOI
- 482 MAINT
- 396 TRANS
- 635 AMEND

NOTES:

RECEIVED
BUREAU OF
LAND MANAGEMENT



2002-01428
Page 1 of 2
Requested By: LINDA TAYLOR
PATRICIA L WALL, RECORDER
OFFICIAL RECORDS OF LA PAZ COUNTY, AZ
03/12/2002 01:52 PM Recording Fee \$15.00

2002 APR 10 A 9:09

ARIZONA

Return Document to: STATE OFFICE
ROBERT + LINDA TAYLOR
P.O. Box 2798
QUARTZSITE, AZ. 85346
Telephone: 928-927-7150

A3850-1(NOV.2001)

No. of Claims: <u>1</u>	x \$5 = <u>5.00</u>
Receipt No.:	Check No.: <u>2720</u>
Init: <u>ew</u>	FOR BLM USE ONLY

AFFIDAVIT OF PERFORMANCE OF ANNUAL WORK. Also fill in Items 1 through 9 and the reverse side of this document.

NOTICE OF INTENTION TO HOLD. I intend to hold the claims(s)/site(s) listed on the reverse side of this document for the calendar year 20____. Also fill in Items 1 through 4 and Item 9.

Notices of Intention to Hold are for mill sites and tunnel sites or for mining claims when assessment work has not been done, regardless of whether the annual assessment has been suspended, deferred, or not yet accrued. The filing of a Notice of Intention to Hold shall not relieve the owner of complying with federal and state laws pertaining to the performance of annual assessment work. Notices of Intention to Hold for mill sites or tunnel sites need not be county recorded. For mining claims the form filed with the Bureau of Land Management (BLM) must be identical to the one that was or will be filed with the county.

Evidence of Annual Assessment Work or a Notice of Intention to Hold must be filed each calendar year following the calendar year in which the claim/site was located. All claims listed on a single affidavit must be contiguous.

1. State of Arizona, County of LA PAZ ss:
2. I, (Name) ROBERT + LINDA TAYLOR
3. Reside at (Address) P.O. Box 2798
- City QUARTZSITE, County LA PAZ, State AZ, Zip 85346

being duly sworn, deposes and says that he/she is a citizen of the United States, more than eighteen years of age, that all of the facts set forth in this affidavit/notice, subject to the provisions and penalties of 18 U.S.C. 1001 pertaining to the filing of false, fictitious, or fraudulent statements with the United States, are true and correct according to the best of my knowledge, information and belief.

4. Owner's name and address (If not shown in Items 1-3 above). Check here if this is a change of address.

5. That I am personally acquainted with the mining claim(s). The work and improvements were made by and at the expense of the owner(s) of said claim(s). Said contiguous group of claims, listed on the reverse side of this document, are situated in the PLOMOSA Mining District, LA PAZ County, Arizona.

6. That between the dates starting at 12 o'clock noon on September 1, 2001 and ending at 12 o'clock noon on September 1, 2002 at least \$ 200⁰⁰ Dollars worth of work and improvements were done and performed upon said claim(s) or upon one or more of a contiguous group of claims for the benefit of all, or wholly or partly outside of a contiguous group of claims for the benefit of all, not including the location work.


7. That the following persons were employed to perform the work and improvements described herein: ROBERT + LINDA TAYLOR

ew
ENTERED INTO COMPUTER

8. That the work and improvements performed were: RE-STAKING AND MARKING CLAIM CORNERS + ROAD IMPROVEMENTS + DRYWASHING + RECLAMATION WORK

9. Dated: 3-4-02 Signature: [Handwritten Signature]

SUBSCRIBED AND SWORN TO before me, a Notary Public, this 12th day of March, 2002
by [Handwritten Signature]
Notary Public ELAINE E. JAMES
MY COMMISSION EXPIRES 01/06/2006




If the claims/sites have consecutive BLM numbers and are in the same Township, Range and Section(s), they may be listed as follows:

Sample 1 - 10	A MC 19640 - 49	Dkt/Pg 1025/1-10	4N 20W 36
		Recording #9106173-82	
Claim/Site Name	Serial Number	Dkt/Pg or Record # of Orig Location Notice	TWN SHP RNG SEC(S)
<u>GOLDWOOD</u>	<u>349802</u>	<u>98-00920</u>	<u>4N 20W 28</u>

BLM requires a \$5 nonrefundable service charge for each mining claim, mill site or tunnel site payable on or before December 30th (not the 31st). Mail to:

Bureau of Land Management
222 North Central Avenue
Phoenix, Arizona 85004-2203
602-417-9200
www.az.blm.gov

This form is for the purpose of complying with the laws of the United States Department of the Interior, Bureau of Land Management and the State of Arizona pertaining to assessment work and/or notice of intention to hold. 30 U.S.C. 28, 43 CFR 3833.2, ARS 27-208. Subject to Paperwork Reduction Act and Privacy Act statements available at the BLM AZ State Office. This form is not copyrighted. It may be reproduced without permission.



United States Department of the Interior
Bureau of Land Management
 BUSINESS & SUPPORT SVCS DIV
 222 N CENTRAL AVE
 PHOENIX, AZ 85004 -2203
 Phone: (602) 417-9200

Receipt	
No:	474245

Transaction #: 496755	
Date of Transaction: 04/10/2002	
CUSTOMER:	ROBERT J TAYLOR 30525 HWY 2 S LIBBY,MT 59923

LINE #	QTY	DESCRIPTION	REMARKS	UNIT PRICE	TOTAL
1	1.00	LOCATABLE MINERALS / MINING CLAIMS-NOT NEW-UNADJUD,ONE AUTH NO. ONLY / MINING CLAIM MONEY RECEIVED (455) CASES: AMC349802/\$5.00	WAIVER & POL 2002 (1)	- n/a -	5.00
TOTAL:					\$5.00

PAYMENT INFORMATION			
1	AMOUNT:	\$5.00	POSTMARKED: 04/06/2002
	TYPE:	CHECK	RECEIVED: 04/10/2002
	CHECK NO:	2720	
	NAME:	TAYLOR, ROBERT 30525 HWY 2 S LIBBY MT 59923	

REMARKS

This receipt was generated by the automated BLM Collections and Billings System and is a paper representation of a portion of the official electronic record contained therein.

UNITED STATES
DEPARTMENT OF THE INTERIOR
BUREAU OF LAND MANAGEMENT
MAINTENANCE FEE WAIVER CERTIFICATION

FORM APPROVED
OMB NO. 1004-0114
Expires: December 31, 2002

SEE INSTRUCTIONS ON REVERSE

1. This small miner waiver is filed for the assessment year beginning at noon on September 1, 2002 and ending at noon on September 1, 2003.
2. The undersigned and all related parties owned ten or fewer mining claims, mill, or tunnel sites located and maintained on Federal lands in the United States of America on September 1, 2002.
3. The undersigned have performed the assessment work **required by law** for each mining claim listed **prior to filing this waiver** and understand that by filing this form; an affidavit of assessment work **must** be recorded by the December 30th following the filing of this waiver.
4. The undersigned understand that if the assessment work obligation has not yet come due under 30 U.S.C. 28 (for those claims in their first assessment year only); a notice of intent to hold reciting this condition **must** be recorded by the December 30th following the filing of this waiver.
5. The undersigned understand that mill and tunnel sites may also be listed upon this waiver and be waived from payment of the maintenance fee; and that a notice of intent to hold for these sites is required to be recorded by the December 30th immediately following the filing of this waiver.
6. The undersigned understand and acknowledge that pursuant to 43 U.S.C. 1212 and 18 U.S.C. 1001; the filing or recording of a false, fictitious, or fraudulent document with the Bureau of Land Management may result in a fine of up to \$250,000, a prison term not to exceed five years, or both.
7. The mining claims, mill or tunnel sites for which this waiver from payment of the maintenance fees is requested are: AMC 349802

CLAIM OR SITE NAME	BLM RECORDATION SERIAL NUMBER
1. <u>GOLD WOOD</u>	<u>349802</u>
2.	
3.	
4.	
5.	
6.	
7.	
8.	
9.	
10.	

RECEIVED
 BUREAU OF
 LAND MANAGEMENT
 2002 APR 10 A 9:09
 ARIZONA
 STATE OFFICE
 PHOENIX, ARIZONA

The owner(s) (claimants) of the above mining claims and sites are:

ROBERT TAYLOR
(Owner's Name - Please Print)

Robert Taylor
(Owner's Signature)

P.O. Box 2798
(Street or P.O. Box)

QUARTZSITE AZ. 85346
(City) (State) (Zip Code)

LINDA TAYLOR
(Owner's Name - Please Print)

Linda Taylor
(Owner's Signature)

P.O. Box 2798
(Street or P.O. Box)

QUARTZSITE AZ 85346
(City) (State) (Zip Code)

(Owner's Name - Please Print)

(Owner's Signature)

(Street or P.O. Box)

(City) (State) (Zip Code)

(Continued on reverse)

ENTERED INTO COMPUTER

TR 4/29/02

880

(Owner's Name - Please Print)

(Owner's Signature)

(Street or P.O. Box)

(City)

(State)

(Zip Code)

(Owner's Name - Please Print)

(Owner's Signature)

(Street or P.O. Box)

(City)

(State)

(Zip Code)

(Owner's Name - Please Print)

(Owner's Signature)

(Street or P.O. Box)

(City)

(State)

(Zip Code)

(Owner's Name - Please Print)

(Owner's Signature)

(Street or P.O. Box)

(City)

(State)

(Zip Code)

INSTRUCTIONS

1. This certification is made under the provisions of § 1744 of Title 43 and § 28-28k of Title 30 of the United States Code; and the regulations thereunder (43 CFR Part 3830).
2. The claimant(s) **must** fill in the dates in paragraph 1 for the beginning and ending of the assessment year for which this waiver is sought.
3. The claimant(s) **must** fill in the date in paragraph 2 for the beginning of the assessment year for which this waiver is sought.
4. All claim and site names and Bureau of Land Management (BLM) serial numbers **must** be listed for the mining claims, mill sites, and tunnel sites for which the waiver is sought.
5. All owners of the mining claims, mill sites, and tunnel sites and their addresses **must** be given.
6. This waiver form **must** be signed by all the claimants or their designated agent, in original form. If an agent is designated, a notarized designation of agent, signed by all of the claimants with proper address given, **must** be submitted with this waiver.

7. This form **must** be filed no later than September 1st for the upcoming assessment year in the BLM State Office where the mining claims or sites are recorded, or the waiver cannot be granted by the BLM. (Example: to obtain a waiver for the assessment year 2000, which begins at noon on September 1, 1999, you **must** qualify for and file for a waiver no later than September 1, 1999 in the proper BLM State Office).
8. For all mining claims which require assessment work, you **must** record an affidavit of labor on or before the December 30th immediately following the filing of this waiver. For all other mining claims or sites waived, you **must** record a notice of intent to hold on or before the December 30th immediately following the filing of this waiver.
9. Mill and tunnel sites may also be listed upon this waiver and be waived from payment of the maintenance fee. A notice of intent to hold for these sites is required to be filed by the December 30th following the filing of this waiver.

NOTICE/BURDEN HOURS STATEMENT

The Privacy Act of 1974, *as amended*, and the regulation in 43 CFR 2.48(d) provide that you be furnished the following information in connection with the information required by this certification of waiver from rental fees.

AUTHORITY: 30 U.S.C. 28-28k; 43 U.S.C. 1201, 1457, 1740, and 1744; and 43 CFR 3830.

PRINCIPLE PURPOSE: This information is to be used to verify that the owner(s) (claimants) of a mining claim has complied with 30 U.S.C. 28f and is entitled to perform assessment work in lieu of paying the maintenance fee for the mining claims listed on this form.

ROUTINE USE: (1) Adjudication of the claimant(s) certification of waiver from paying the maintenance fee otherwise required by 30 U.S.C. 28f. (2) Disclosure may be made to appropriate Federal agencies when location is made within the agency's geographic area of responsibility. (3) Information from the record and/or the record will be transferred to the appropriate Federal, State, or local agency, or a member of the public in response to a specific request for pertinent information. (4) Information may also be provided to the Department of Justice or in a proceeding before a court or adjudicative body; or to Federal, State, local or foreign agencies when needed for enforcement of civil or criminal codes or applicable regulations concerning title rights upon the public land.

EFFECT OF NOT PROVIDING INFORMATION: Disclosure of this information is required by 30 U.S.C. 28f and 43 CFR Part 3830 for those qualified claimants wishing to take the small miner waiver allowed. Failure to supply the information required in this form to support the claimants certification of waiver from payment of the otherwise required maintenance fees will result in the waiver being disallowed and the mining claims subject to forfeiture by BLM under 30 U.S.C. 28i.

The Paperwork Reduction Act of 1995 requires us to inform you that:

This information is being collected to allow the BLM to determine if you qualify for a waiver from the payment of \$100 per mining claim or site maintenance fee established in 30 U.S.C. 28f and the implementing regulations at 43 CFR 3830. A response to this request is required in accordance with the statute to obtain your benefit.

BLM would like you to know that you do not have to respond to this, or any other, Federal agency-sponsored information collection unless it displays a currently valid OMB control number.

Public reporting burden for this form is estimated to average 8 minutes (0.133 hours) per response, including time to review instructions, gathering and maintaining data, and completing and reviewing the form. Direct comments regarding this burden estimate, or any other aspect of this form, to the U.S. Department of the Interior, Bureau of Land Management, (1004-0114) Bureau Clearance Officer (WO-630), Mail Stop 401 LS, 1849 C St., N.W., Washington, D.C. 20240.

FOR OFFICIAL USE ONLY

Receipt No. 474251

Trans No. 496762

LEAD FILE #'S _____

349802

AMC Number	Code	Amount
<u>349802</u>	<u>396</u>	<u>5.00</u>
TOTAL:		<u>\$ 5.00</u>

AMC Number	Code	Amount
TOTAL:		<u>\$</u>

Date of Doc _____

Date of Rec't _____

Amount Rec'd 5.00

Amount Earned 5.00

- 480 POL
- 481 NOI
- 482 MAINT
- 396 TRANS
- 635 AMEND

Date Entered: 4/17/02 mt

Date Verified: 4/17/02

Sent to Accts: 4/17/02 5/13/02

Date Earned: _____

NOTES:

RECORDING REQUESTED $\#$



2002-01427

Page 1 of 1

Requested By: LINDA TAYLOR

PATRICIA L WALL, RECORDER

OFFICIAL RECORDS OF LA PAZ COUNTY, AZ

03/12/2002 01:52 PM Recording Fee \$10.00

AND WHEN RECORDED MAIL TO

ROBERT TAYLOR

30525 HWY-2 So.

LIBBY, MT. 59923

SPACE ABOVE THIS LINE FOR RECORDER'S USE

QUIT-CLAIM DEED

For the consideration of Ten Dollars, and other valuable consideration, I/we, hereby quit-claim to:

ROBERT & LINDA TAYLOR

all right, title or interest in the following real property situated in LAPAZ County, State of Arizona:

1-40 Acre MINING CLAIM

LOCATION - SECTION 28 - TOWNSHIP 4N - RANGE 20W - GSR. MERIDIAN

CLAIM NAME - GOLDWOOD

AMC SERIAL # - 349802

RECEIVED
BUREAU OF
LAND MANAGEMENT
2002 APR 10 A 9:09
ARIZONA
STATE OFFICE
PHOENIX, ARIZONA

Date: FEB. 27, 2002

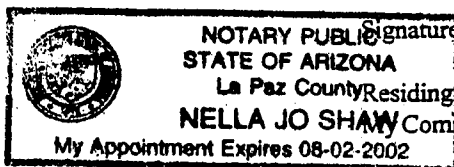
Helen L Wilson

STATE OF ARIZONA

County of Superior } SS

On this 27 day of Feb 2002 before me personally appeared Helen L Wilson

personally known to me or whose identity was proved to me on the basis of satisfactory evidence to be the person(s) whose name(s) is/are subscribed to this instrument, and acknowledged that he/she/they executed the same.



(Seal)

Signature of Notary Public Nella Jo Shaw
Residing at Quartzsite
Commission expires 08-02-2002

ENTERED IN COMPUTER

4/17/02 MTT

United States Department of the Interior
Bureau of Land Management
 BUSINESS & SUPPORT SVCS DIV
 222 N CENTRAL AVE
 PHOENIX, AZ 85004 -2203
 Phone: (602) 417-9200

Receipt	
No:	474251

Transaction #: 496762
Date of Transaction: 04/10/2002
CUSTOMER: ROBERT J TAYLOR 30525 HWY 2 S LIBBY,MT 59923

LINE #	QTY	DESCRIPTION	REMARKS	UNIT PRICE	TOTAL
1	1.00	LOCATABLE MINERALS / MINING CLAIMS-NOT NEW-UNADJUD,ONE AUTH NO. ONLY / MINING CLAIM MONEY RECEIVED (455) CASES: AMC349802/\$5.00	TRF (1)	- n/a -	5.00
TOTAL:					\$5.00

PAYMENT INFORMATION			
1	AMOUNT:	\$5.00	POSTMARKED: 04/06/2002
	TYPE:	CHECK	RECEIVED: 04/10/2002
	CHECK NO:	2737	
	NAME:	TAYLOR, ROBERT 30525 HWY 2 S LIBBY MT 59923	

REMARKS

This receipt was generated by the automated BLM Collections and Billings System and is a paper representation of a portion of the official electronic record contained therein.

Receipt No. 448970

LEAD FILE #'S _____

Trans No. 471537

349802

AMC Number	Code	Amount
349802	396	5-
TOTAL:		\$ 5-

AMC Number	Code	Amount
TOTAL:		\$

Date of Doc 2/20/02

Date of Rec't 2/22/02

Amount Rec'd 5-

Amount Earned _____

Date Entered: 3/8/02 DM

Date Verified: _____

Sent to Accts: 3/8/02

Date Earned: _____

- 480 POL
- 481 NOI
- 482 MAINT
- 396 TRANS
- 635 AMEND

NOTES:

DEAR BLM.

PLEASE RECORD
OUR ADDRESS AS:

ROBERT + LINDA TAYLOR
P.O. Box 2798
QUARTZSITE, AZ.
85346

THANK YOU, IF
YOU NEED TO CONTACT
US PLEASE CALL
1-928-929-7150

RECORDING REQUESTED BY

AND WHEN RECORDED MAIL TO

LAND DEPARTMENT

2002 FEB 20 A 10:00

SPACE ABOVE THIS LINE FOR RECORDER'S USE

QUIT-CLAIM DEED

For the consideration of Ten Dollars, and other valuable consideration, I/we, hereby quit-claim to:

ROBERT & LINDA TAYLOR

all right, title or interest in the following real property situated in LAPAZ County, State of Arizona:

1 MINING CLAIM IN SECTION 28 - TOWNSHIP 4N
RANGE 20W - G & SRB 4M

BEGINNING AT GOVERNMENT SURVEY MARKER AT EAST CENTER LINE OF SECTION 28 - NORTH 1320' - THEN WEST 1320' THEN SOUTH 1320' - THEN EAST 1320' TO POINT OF BEGINNING.

CLAIM NAME - GOLDWOOD

SER # 349802

349802

Date: 1-23-02

Lenoy D. Wilson

Jack Cruikshank
CRUIKSHANK

STATE OF ARIZONA

County of La Paz } SS

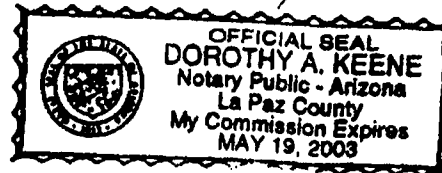

On this 23 day of January before me personally appeared Lenoy D. Wilson
Jack Cruikshank

personally known to me or whose identity was proved to me on the basis of satisfactory evidence to be the person(s) whose name(s) is/are subscribed to this instrument, and acknowledged that he/she/they executed the same.

Signature of Notary Public Dorothy A. Keene

Residing at Quartzsite

My Commission expires May 19, 2003



United States Department of the Interior
Bureau of Land Management
 BUSINESS & SUPPORT SVCS DIV
 222 N CENTRAL AVE
 PHOENIX, AZ 85004 -2203
 Phone: (602) 417-9200

Receipt	
No:	448970

Transaction #: 471537	
Date of Transaction: 02/22/2002	
CUSTOMER:	ROBERT TAYLOR PO BOX 2798 QUARTZSITE,AZ 85346

LINE #	QTY	DESCRIPTION	REMARKS	UNIT PRICE	TOTAL
1	1.00	LOCATABLE MINERALS / MINING CLAIMS-NOT NEW-UNADJUD,ONE AUTH NO. ONLY / MINING CLAIM MONEY RECEIVED (455) CASES: AMC349802/\$5.00	TRF (1)	- n/a -	\$5.00
TOTAL:					\$5.00

PAYMENT INFORMATION			
1	AMOUNT:	\$5.00	POSTMARKED: 02/19/2002
	TYPE:	CHECK	RECEIVED: 02/20/2002
	CHECK NO:	1294	
	NAME:	TAYLOR, ROBERT PO BOX 2798 QUARTZSITE AZ 85346	

REMARKS

This receipt was generated by the automated BLM Collections and Billings System and is a paper representation of a portion of the official electronic record contained therein.

LAND MANAGEMENT

2001
United States Department of the Interior Bureau of Land Management
**AFFIDAVIT OF PERFORMANCE OF ANNUAL WORK
AND/OR NOTICE OF INTENTION TO HOLD**

(ALL CLAIMS LISTED ON A SINGLE AFFIDAVIT MUST BE CONTIGUOUS)

Evidence of Annual Assessment Work or a Notice of Intention to Hold must be filed each calendar year following the calendar year in which the claim/site was located.

FOR AN AFFIDAVIT OF LABOR, FILL IN ALL ITEMS EXCEPT ITEM 5. FOR A NOTICE OF INTENTION TO HOLD, FILL IN ONLY ITEMS 1 THROUGH 5 AND ITEM 10. NOTICES OF INTENTION TO HOLD FOR MILL SITES OR TUNNEL SITES DO NOT NEED TO BE COUNTY RECORDED OR NOTARIZED. FOR MINING CLAIMS THE FORM FILED WITH BLM MUST BE IDENTICAL TO THE ONE THAT WAS OR WILL BE FILED WITH THE COUNTY. FILE ON OR BEFORE DECEMBER 30th (NOT THE 31st). WHEN FILING, BLM REQUIRES A \$5.00 NONREFUNDABLE SERVICE CHARGE FOR EACH MINING CLAIM, MILL SITE OR TUNNEL SITE.

1. State of Arizona, County of LAPAZ ss:
2. I, (Name) LENOY D. WILSON
3. Reside at (Address) 451 EAST 200 No.
City FAIRVIEW, County SANPETE, State UTAH, Zip 84629

being duly sworn, deposes and says that he/she is a citizen of the United States, more than eighteen years of age, that all of the facts set forth in this affidavit/notice, subject to the provisions and penalties of 18 USC 1001 pertaining to the filing of false, fictitious, or fraudulent statements with the United States, are true and correct according to the best of my knowledge, information and belief.

4. Owner's Name and Address (if not shown above) CHECK HERE IF THIS IS A CHANGE OF ADDRESS

SAME

5. NOTE, THIS ITEM SHOULD ONLY BE FILLED IN IF THIS IS A NOTICE OF INTENTION TO HOLD. NOTICES OF INTENTION TO HOLD ARE FOR MILL SITES AND TUNNEL SITES OR FOR MINING CLAIMS WHEN ASSESSMENT WORK HAS NOT BEEN DONE, REGARDLESS OF WHETHER THE ANNUAL ASSESSMENT HAS BEEN SUSPENDED, DEFERRED, OR NOT YET ACCRUED. THE FILING OF A NOTICE OF INTENTION TO HOLD SHALL NOT RELIEVE THE OWNER OF COMPLYING WITH FEDERAL AND STATE LAWS PERTAINING TO THE PERFORMANCE OF ANNUAL ASSESSMENT WORK.

I intend to hold the claim(s)/site(s) listed on the reverse side of this document for the calendar year 19_____.


6. That I am personally acquainted with the mining claim(s). The work and improvements were made by and at the expense of the owner(s) of said claim(s). Said contiguous group of claims listed on the reverse side of this document are situated in the PLUMOSA Mining District, LAPAZ County, Arizona, the location of which is recorded in the office of the County Recorder of said County in: Book(s) _____ Page(s) _____

Notice of location is posted in Section(s) 22 9 33
Township(s) 4N, Range(s) 20W, GSR Meridian _____

7. That between the dates starting at 12 o'clock noon on September 1, 2000 and ending at 12 o'clock noon on September 1, 2001 at least \$ 1,000.00 dollars worth of work and improvements were done and performed upon said claim(s) or upon one or more of a contiguous group of claims for the benefit of all, or wholly or partly outside of a contiguous group of claims for the benefit of all, not including the location work.

8. That the following persons were employed to perform the work and improvements described herein: MYSELF

9. That the work and improvements performed were: ROAD REPAIRS - RECLAIMING AREAS OF OLD DIGGINGS & TESTING



10. Dated 8/27/01, Signature Lenoy D. Wilson
SUBSCRIBED AND SWORN TO before me, a Notary Public, this 27th day of August 19 2001
by LENOY WILSON MY COMMISSION EXPIRES 5-23-2002, Notary Public Wesley Kent Miner

This form is for the purpose of complying with the laws of the United States and the State of Arizona pertaining to assessment work and/or a notice of intention to hold. 30 USC 28, 43 CFR 3833.2, ARS 27-208. Subject to Paperwork Reduction Act and Privacy Act statements available at the BLM AZ State Office. The form is not copyrighted. It may be reproduced without restriction.

ENTERED IN COMPUTER

11/5/2001 EE

NAME (FOR CLAIM / SITE GROUPS)

SERIAL NUMBERS:

_____ A MC _____ Through A MC _____

_____ A MC _____ Through A MC _____

_____ A MC _____ Through A MC _____

OR LISTED INDIVIDUALLY AS FOLLOWS:

CLAIM/SITE NAME	SERIAL NUMBER	CLAIM/SITE NAME	SERIAL NUMBER
1. BEARCAT #1	A MC 327533	31.	A MC
2. BEARCAT #2	A MC 327534	32.	A MC
3. CACTUS	A MC 327535	33.	A MC
4. CACTUS #1	A MC 327536	34.	A MC
5. CACTUS #2	A MC 327537	35.	A MC
6. CACTUS #3	A MC 327538	36.	A MC
7. CACTUS #4	A MC 327539	37.	A MC
8. CACTUS #6	A MC 327540	38.	A MC
9. CACTUS #7	A MC 327541	39.	A MC
10. GOLDWOOD	A MC 349802	40.	A MC
11.	A MC	41.	A MC
12.	A MC	42.	A MC
13.	A MC	43.	A MC
14.	A MC	44.	A MC
15.	A MC	45.	A MC
16.	A MC	46.	A MC
17.	A MC	47.	A MC
18.	A MC	48.	A MC
19.	A MC	49.	A MC
20.	A MC	50.	A MC
21.	A MC	51.	A MC
22.	A MC	52.	A MC
23.	A MC	53.	A MC
24.	A MC	54.	A MC
25.	A MC	55.	A MC
26.	A MC	56.	A MC
27.	A MC	57.	A MC
28.	A MC	58.	A MC
29.	A MC	59.	A MC
30.	A MC	60.	A MC

**United States Department of the Interior
Bureau of Land Management**
BUSINESS & SUPPORT SVCS DIV
222 N CENTRAL AVE
PHOENIX, AZ 85004 -2203
Phone: (602) 417-9200

Receipt	
No:	371378

Transaction #: 390084
Date of Transaction: 09/01/2001

CUSTOMER: LENOY D WILSON
BOX 135
FAIRVIEW, UT 84629

LINE #	QTY	COMMODITY / SUBJECT / ACTION / PRODUCT	REMARKS	UNIT PRICE	TOTAL
1	1.00	LOCATABLE MINERALS / MINING CLAIMS-NOT NEW-UNADJUD, ONE AUTH NO. ONLY / MINING CLAIM MONEY RECEIVED (455)	WAIVER & POL 2001 (10)	- n/a -	\$50.00
TOTAL:					\$50.00

PAYMENT INFORMATION			
1	AMOUNT:	\$50.00	POSTMARKED: 08/27/2001
	TYPE:	CHECK	RECEIVED: 08/29/2001
	CHECK NO:	8278	
	NAME:	WILSON, HELEN L BOX 135 FAIRVIEW UT 84629	

REMARKS

PHONE: UNAVAILABLE

CASE SERIAL NUMBER INFORMATION		
TRNS #	LINE #	CASES
390084	1	AMC327533/\$50.00

This receipt was generated by the automated BLM Collections and Billings System and is a paper representation of a portion of the official electronic record contained therein.

RECORDING REQUESTED BY

LeNOY D. WILSON

AND WHEN RECORDED MAIL TO

LeNOY D. WILSON

P.O. Box 2203

QUARTZSITE, AZ 85346



2001-01207

Page 1 of 1

OFFICIAL RECORDS OF LA PAZ COUNTY, AZ

PATRICIA L WALL, RECORDER

03/16/2001 04:08 PM Recording Fee \$10.00

SPACE ABOVE THIS LINE FOR RECORDER'S USE

QUIT-CLAIM DEED

For the consideration of Ten Dollars, and other valuable consideration, I/we, hereby quit-claim to:

HELEN L. WILSON

⁵⁰⁷⁰
~~all right, title~~ interest in the following real property situated in LAPAZ County, State of Arizona:

9-MINING CLAIMS IN TAN-R20W-SEC. 28 & 33-67SRB4M

<u>NAME</u>	<u>AMC SER. #</u>
BEARCAT #1	327533
CACTUS	327535
CACTUS #1	327536
CACTUS #2	327537
CACTUS #3	327538
CACTUS #4	327539
CACTUS #6	327540
CACTUS #7	327541
GOLDWOOD	349802

RECEIVED
 BUREAU OF
 LAND MANAGEMENT
 ARIZONA
 STATE OFFICE
 PHOENIX, ARIZONA
 2001 MAR 30 A 9:18

Date: 3/12/01

LeNOY D. WILSON

STATE OF ARIZONA

County of La Paz

} SS


On this 12 day of march before me personally appeared _____

personally known to me or whose identity was proved to me on the basis of satisfactory evidence to be the person(s) whose name(s) is/are subscribed to this instrument, and acknowledged that he/she/they executed the same.

Signature of Notary Public Cheryl L. McLean

Residing at Quartzsite, La Paz

My Commission expires Oct. 1, 2001



ENTERED IN COMPUTER

4/12/01 MNT

LOM 4/12/01

Mary:

Please have my wife Helen
added on to my 9 Mining Claims
as co-owner.

Thank you — Leroy D. Wilson

RECEIVED
BUREAU OF
LAND MANAGEMENT

2001 MAR 30 A 9:18

ARIZONA
STATE OFFICE
PHOENIX, ARIZONA

**United States Department of the Interior
Bureau of Land Management**
BUSINESS & SUPPORT SVCS DIV
222 N CENTRAL AVE
PHOENIX, AZ 85004 -2203
Phone: (602) 417-9200

Receipt	
No:	283969

Transaction #: 299849					
Date of Transaction: 04/03/2001					
CUSTOMER:		LENOY D WILSON BOX 2203 QUARTZSITE, AZ 85346			
LINE #	QTY	COMMODITY / SUBJECT / ACTION / PRODUCT	REMARKS	UNIT PRICE	TOTAL
1	1	LOCATABLE MINERALS / MINING CLAIMS-ACCOUNTS/UNADJUDICATED / MINING CLAIM MONEY RECEIVED (455)		- n/a -	\$45.00
TOTAL:					\$45.00

PAYMENT INFORMATION					
1	AMOUNT:	\$45.00	POSTMARKED:	03/29/2001	
	TYPE:	CHECK	RECEIVED:	03/30/2001	
	CHECK NO:	1176			
	NAME:	WILSON, LENOY D BOX 2203 QUARTZSITE AZ 85346			

REMARKS

CASE SERIAL NUMBER INFORMATION		
TRNS #	LINE #	CASES
299849	1	AMC00327533

This receipt was generated by the automated BLM Collections and Billings System and is a paper representation of a portion of the official electronic record contained therein.

Receipt #: 181624

Lead #: 349802, 327533

Amount Received: 50.0

Date: 8/31/00


Transaction #: 194929


AMC #	Code	\$\$\$\$
327533 - 327541	480	45.0
349802	"	5.0

AMC #	Code	\$\$\$\$

Total: 50.0

- 480----POL-----\$5
- 481----NOI-----\$5
- 482----Maint.---\$100
- 396----Trf.-----\$5
- 635----Amd.-----\$5
- 379----Refund

Entered:  18 SEP 2000
Date

Verified:  9-22-00
Date

Sent to Accounts: 9-22-00
Date

Earned by Accounts: _____
Date

United States Department of the Interior Bureau of Land Management
**AFFIDAVIT OF PERFORMANCE OF ANNUAL WORK
AND/OR NOTICE OF INTENTION TO HOLD**

(ALL CLAIMS LISTED ON A SINGLE AFFIDAVIT MUST BE CONTIGUOUS)

10 claims e

Evidence of Annual Assessment Work or a Notice of Intention to Hold must be filed each calendar year following the calendar year in which the claim/site was located.

FOR AN AFFIDAVIT OF LABOR, FILL IN ALL ITEMS EXCEPT ITEM 5. FOR A NOTICE OF INTENTION TO HOLD, FILL IN ONLY ITEMS 1 THROUGH 5 AND ITEM 10. NOTICES OF INTENTION TO HOLD FOR MILL SITES OR TUNNEL SITES DO NOT NEED TO BE COUNTY RECORDED OR NOTARIZED. FOR MINING CLAIMS THE FORM FILED WITH BLM MUST BE IDENTICAL TO THE ONE THAT WAS OR WILL BE FILED WITH THE COUNTY. **FILE ON OR BEFORE DECEMBER 30th (NOT THE 31st).** WHEN FILING, **BLM REQUIRES A \$5.00 NONREFUNDABLE SERVICE CHARGE FOR EACH MINING CLAIM, MILL SITE OR TUNNEL SITE.**

1. State of Arizona, County of LAPAZ ss:
2. I, (Name) LENOY D. WILSON
3. Reside at (Address) 451 EAST 200 No. — P.O. Box 135
City FAIRVIEW, County SANPETE, State UTAH, Zip 84629

being duly sworn, deposes and says that he/she is a citizen of the United States, more than eighteen years of age, that all of the facts set forth in this affidavit/notice, subject to the provisions and penalties of 18 USC 1001 pertaining to the filing of false, fictitious, or fraudulent statements with the United States, are true and correct according to the best of my knowledge, information and belief.

4. Owner's Name and Address (if not shown above) CHECK HERE IF THIS IS A CHANGE OF ADDRESS

SAME

5. NOTE, THIS ITEM SHOULD ONLY BE FILLED IN IF THIS IS A NOTICE OF INTENTION TO HOLD. NOTICES OF INTENTION TO HOLD ARE FOR MILL SITES AND TUNNEL SITES OR FOR MINING CLAIMS WHEN ASSESSMENT WORK HAS NOT BEEN DONE, REGARDLESS OF WHETHER THE ANNUAL ASSESSMENT HAS BEEN SUSPENDED, DEFERRED, OR NOT YET ACCRUED. THE FILING OF A NOTICE OF INTENTION TO HOLD SHALL NOT RELIEVE THE OWNER OF COMPLYING WITH FEDERAL AND STATE LAWS PERTAINING TO THE PERFORMANCE OF ANNUAL ASSESSMENT WORK.

I intend to hold the claim(s)/site(s) listed on the reverse side of this document for the calendar year 19_____.

6. That I am personally acquainted with the mining claim(s). The work and improvements were made by and at the expense of the owner(s) of said claim(s). Said contiguous group of claims listed on the reverse side of this document are situated in the PLUMOSA Mining District, LAPAZ County, Arizona, the location of which is recorded in the office of the County Recorder of said County in: Book(s) _____

Page(s) _____
Notice of location is posted in Section(s) 28 AND 33
Township(s) 4N, Range(s) 20W, GSR Meridian _____


7. That between the dates starting at 12 o'clock noon on September 1, 19 99 and ending at 12 o'clock noon on September 1, ~~2000~~ at least \$ 1000.00 dollars worth of work and improvements were done and performed upon said claim(s) or upon one or more of a contiguous group of claims for the benefit of all, or wholly or partly outside of a contiguous group of claims for the benefit of all, not including the location work.

8. That the following persons were employed to perform the work and improvements described herein: MYSELF

9. That the work and improvements performed were: ROAD REPAIRS — RECLAIMING AREAS OF OLD DIGGINGS — TESTING

10. Dated Aug. 24, 2000, Signature Lenoy D. Wilson

SUBSCRIBED AND SWORN TO before me, a Notary Public, this _____ day of August, 19 2000
by _____, Notary Public Susan K. Rosenlot



This form is for the purpose of complying with 30 USC 28, 43 CFR 3833.2, ARS 27-208. Subsequent to the passage of the National Work Reduction Act and the State Act may be reproduced without restriction.

Arizona pertaining to assessment work and/or a notice of intention to hold. statements available at the BLM AZ State Office. The form is not copyrighted. It

ENTERED INTO COMPUTER

18 SEP 2000

NAME (FOR CLAIM / SITE GROUPS)

SERIAL NUMBERS:

_____ A MC _____ Through A MC _____
 _____ A MC _____ Through A MC _____
 _____ A MC _____ Through A MC _____

OR LISTED INDIVIDUALLY AS FOLLOWS:

CLAIM/SITE NAME	SERIAL NUMBER	CLAIM/SITE NAME	SERIAL NUMBER
1. BEARCAT #1	A MC 327523	31.	A MC
2. BEARCAT #2	A MC 327534	32.	A MC
3. CACTUS	A MC 327535	33.	A MC
4. CACTUS #1	A MC 327536	34.	A MC
5. CACTUS #2	A MC 327537	35.	A MC
6. CACTUS #3	A MC 327538	36.	A MC
7. CACTUS #4	A MC 327539	37.	A MC
8. CACTUS #6	A MC 327540	38.	A MC
9. CACTUS #7	A MC 327541	39.	A MC
10. GOLDWOOD	A MC 349802	40.	A MC
11.	A MC	41.	A MC
12.	A MC	42.	A MC
13.	A MC	43.	A MC
14.	A MC	44.	A MC
15.	A MC	45.	A MC
16.	A MC	46.	A MC
17.	A MC	47.	A MC
18.	A MC	48.	A MC
19.	A MC	49.	A MC
20.	A MC	50.	A MC
21.	A MC	51.	A MC
22.	A MC	52.	A MC
23.	A MC	53.	A MC
24.	A MC	54.	A MC
25.	A MC	55.	A MC
26.	A MC	56.	A MC
27.	A MC	57.	A MC
28.	A MC	58.	A MC
29.	A MC	59.	A MC
30.	A MC	60.	A MC

ENTERED INTO COMPUTER

SEP 2008

VERIFIED

9-22-08

RECEIVED
 BUREAU OF
 LAND MANAGEMENT
 Aug 31 12:00 PM '08

FILE WITH:

Bureau of Land Management, 3707 North 7th Street, P.O. Box 16563, Phoenix, Arizona 85011

**United States Department of the Interior
Bureau of Land Management**
BUSINESS & SUPPORT SVCS DIV
222 N CENTRAL AVE
PHOENIX, AZ 85004 -2203
Phone: (602) 417-9200

Receipt	
No:	181626

Transaction #: 194929					
Date of Transaction: 08/31/2000					
CUSTOMER:		LENOY D WILSON BOX 135 FAIRVIEW, UT 84629			
LINE #	QTY	COMMODITY / SUBJECT / ACTION / PRODUCT	REMARKS	UNIT PRICE	TOTAL
1	1	LOCATABLE MINERALS / MINING CLAIMS-ACCOUNTS/UNADJUDICATED / MINING CLAIM MONEY RECEIVED (455)	POL 2000 (10)	- n/a -	\$50.00
TOTAL:					\$50.00

PAYMENT INFORMATION					
1	AMOUNT:	\$50.00	POSTMARKED:	08/25/2000	
	TYPE:	CHECK	RECEIVED:	08/31/2000	
	CHECK NO:	8221			
	NAME:	WILSON, HELEN L BOX 135 FAIRVIEW UT 84629			

REMARKS

CASE SERIAL NUMBER INFORMATION		
TRNS #	LINE #	CASES
194929	1	AMC327533

This receipt was generated by the automated BLM Collections and Billings System and is a paper representation of a portion of the official electronic record contained therein.

MAINTENANCE FEE PAYMENT WAIVER CERTIFICATION

This small miner waiver is filed to hold the claims/sites listed below for the assessment year beginning at noon on the first September 1 following the official filing of this form with BLM.

195

The undersigned owner(s) of the mining claims/sites listed below hereby certify under penalty of 18 U.S.C. 1001 and 43 U.S.C. 1212 that:

I/We control, or will control, ten or fewer mining claims/sites located and maintained on Federal land in the United States of America on the August 31 that is one day before the beginning of the assessment year indicated in line one above.

I/We have/will performed/performed assessment work upon the claims listed below for the current assessment year as of the August 31 indicated in line three above. This work meets the requirements of the General Mining Law of 1872, as amended; the Act of August 10, 1993; and the regulations at 43 CFR 3833 and 3850. Such work will be described on our affidavit of labor.

349802
~~357633~~

The mining claims and sites for which the above waiver from payment of the maintenance fees is made are:

CLAIM NAME	BLM RECORDATION SERIAL NUMBER
1. BEARCAT #1 Sec. 33 - T4N-R30W	327533
2. BEARCAT #2 28	327534
3. CACTUS 28	327535
4. CACTUS #1 28	327536
5. CACTUS #2 28	327537
6. CACTUS #3 28	327538
7. CACTUS #4 33	327539
8. CACTUS #6 28	327540
9. CACTUS #7 33	327541
10. GOLDWOOD v 28 v v	349802

All owner(s) of the above mining claims and sites are filing for this waiver.

I/We understand and acknowledge that pursuant to 43 U.S.C. 1212 and 18 U.S.C. 1001, the filing of a false, fictitious, or fraudulent document with the Bureau of Land Management may result in a fine of up to \$10,000, a prison term not to exceed five years, or both.

LENOY D. WILSON
(Owner's Name - Please Print)

Lenoy D. Wilson
(Owner's Signature)

P.O. BOX 135
(Street or P.O. Box)

FAIRVIEW UTAH 84629
(City) (State) (Zip Code)

JACK CRICKSHANK
(Owner's Name - Please Print)

Jack Crickshank
(Owner's Signature)

Box 5071
(Street or P.O. Box)

QUARTZSITE AZ 85359
(City) (State) (Zip Code)

(Owner's Name - Please Print)

(Owner's Signature)

(Street or P.O. Box)

(City) (State) (Zip Code)

(Owner's Name - Please Print)

(Owner's Signature)

(Street or P.O. Box)

(City) (State) (Zip Code)

ENTERED INTO COMPUTER

VERIFIED

(Continued on reverse)

11/18/23/99

RECEIVED
BUREAU OF
LAND MANAGEMENT

AZ-3850-1 (August 1989)
OMB No. 1004-0114
Expires: May 31, 1991

AMC 327533
349802

AUG 9 11 18 AM '99

United States Department of the Interior Bureau of Land Management
**AFFIDAVIT OF PERFORMANCE OF ANNUAL WORK
AND/OR NOTICE OF INTENTION TO HOLD**
(ALL CLAIMS LISTED ON A SINGLE AFFIDAVIT MUST BE CONTIGUOUS)

ARIZONA
STATE OFFICE
PHOENIX, ARIZONA

Evidence of Annual Assessment Work or a Notice of Intention to Hold must be filed each calendar year following the calendar year in which the claim/site was located.

FOR AN AFFIDAVIT OF LABOR, FILL IN ALL ITEMS EXCEPT ITEM 5. FOR A NOTICE OF INTENTION TO HOLD, FILL IN ONLY ITEMS 1 THROUGH 5 AND ITEM 10. NOTICES OF INTENTION TO HOLD FOR MILL SITES OR TUNNEL SITES DO NOT NEED TO BE COUNTY RECORDED OR NOTARIZED. FOR MINING CLAIMS THE FORM FILED WITH BLM MUST BE IDENTICAL TO THE ONE THAT WAS OR WILL BE FILED WITH THE COUNTY. FILE ON OR BEFORE DECEMBER 30th (NOT THE 31st). WHEN FILING, BLM REQUIRES A \$5.00 NONREFUNDABLE SERVICE CHARGE FOR EACH MINING CLAIM, MILL SITE OR TUNNEL SITE.

1. State of Arizona, County of LAPAZ ss:
2. I, (Name) LENOY D. WILSON
3. Reside at (Address) 451 EAST 2ND No. - P.O. BOX 135
City FAIRVIEW, County SANPETE, State UTAH, Zip 84629

being duly sworn, deposes and says that he/she is a citizen of the United States, more than eighteen years of age, that all of the facts set forth in this affidavit/notice, subject to the provisions and penalties of 18 USC 1001 pertaining to the filing of false, fictitious, or fraudulent statements with the United States, are true and correct according to the best of my knowledge, information and belief.

4. Owner's Name and Address (if not shown above) CHECK HERE IF THIS IS A CHANGE OF ADDRESS

SAME

5. NOTE, THIS ITEM SHOULD ONLY BE FILLED IN IF THIS IS A NOTICE OF INTENTION TO HOLD. NOTICES OF INTENTION TO HOLD ARE FOR MILL SITES AND TUNNEL SITES OR FOR MINING CLAIMS WHEN ASSESSMENT WORK HAS NOT BEEN DONE, REGARDLESS OF WHETHER THE ANNUAL ASSESSMENT HAS BEEN SUSPENDED, DEFERRED, OR NOT YET ACCRUED. THE FILING OF A NOTICE OF INTENTION TO HOLD SHALL NOT RELIEVE THE OWNER OF COMPLYING WITH FEDERAL AND STATE LAWS PERTAINING TO THE PERFORMANCE OF ANNUAL ASSESSMENT WORK.

I intend to hold the claim(s)/site(s) listed on the reverse side of this document for the calendar year 19_____.

6. That I am personally acquainted with the mining claim(s). The work and improvements were made by and at the expense of the owner(s) of said claim(s). Said contiguous group of claims listed on the reverse side of this document are situated in the PLAMOSA Mining District, LAPAZ County, Arizona, the location of which is recorded in the office of the County Recorder of said County in: Book(s) _____

Page(s) _____

Notice of location is posted in Section(s) 28 & 33

Township(s) 4N, Range(s) 20W, GSR Meridian _____

7. That between the dates starting at 12 o'clock noon on September 1, 19 98 and ending at 12 o'clock noon on September 1, 19 99 at least \$ 1000.00 dollars worth of work and improvements were done and performed upon said claim(s) or upon one or more of a contiguous group of claims for the benefit of all, or wholly or partly outside of a contiguous group of claims for the benefit of all, not including the location work.


8. That the following persons were employed to perform the work and improvements described herein: MYSELF

9. That the work and improvements performed were: TESTING, RECLAIMING OLD DIGGINGS, CLEANUP AREAS & ROAD REPAIRS


10. Dated Aug 5, 1999, Signature Lenoy D. Wilson

SUBSCRIBED AND SWORN to before me, a Notary Public, this 5TH day of Aug 19 99
by LENOY D. WILSON MY COMMISSION EXPIRES 5-23-2002, Notary Public Walter Scott Jones

This form is for the purpose of complying with the laws of the State of Arizona pertaining to assessment work and/or a notice of intention to hold. 30 USC 28, 43 CFR 3833.2, ARS 27-208. Paperwork Reduction Act statements available at the BLM AZ State Office. The form is not copyrighted. It may be reproduced without restriction.



RED INTO COMPUTER
8/12/99
JC



NAME (FOR CLAIM / SITE GROUPS)

SERIAL NUMBERS:

A MC _____ Through A MC _____

A MC _____ Through A MC _____

A MC _____ Through A MC _____

OR LISTED INDIVIDUALLY AS FOLLOWS:

CLAIM/SITE NAME	SERIAL NUMBER	CLAIM/SITE NAME	SERIAL NUMBER
1. BEARCAT #1	A MC 327533	31.	A MC
2. BEARCAT #2	A MC 327534	32.	A MC
3. CACTUS	A MC 327535	33.	A MC
4. CACTUS #1	A MC 327536	34.	A MC
5. CACTUS #2	A MC 327537	35.	A MC
6. CACTUS #3	A MC 327538	36.	A MC
7. CACTUS #4	A MC 327539	37.	A MC
8. CACTUS #6	A MC 327540	38.	A MC
9. CACTUS #7	A MC 327541	39.	A MC
10. GOLDWOOD	A MC 349802	40.	A MC
11.	A MC	41.	A MC
12.	A MC	42.	A MC
13.	A MC	43.	A MC
14.	A MC	44.	A MC
15.	A MC	45.	A MC
16.	A MC	46.	A MC
17.	A MC	47.	A MC
18.	A MC	48.	A MC
19.	A MC	49.	A MC
20.	A MC	50.	A MC
21.	A MC	51.	A MC
22.	A MC	52.	A MC
23.	A MC	53.	A MC
24.	A MC	54.	A MC
25.	A MC	55.	A MC
26.	A MC	56.	A MC
27.	A MC	57.	A MC
28.	A MC	58.	A MC
29.	A MC	59.	A MC
30.	A MC	60.	A MC

UNITED STATES
DEPARTMENT OF THE INTERIOR
BUREAU OF LAND MANAGEMENT

RECEIPT AND ACCOUNTING ADVICE

NO. 2480675

SM/AZ

08/10/99

Subject: OFFICERS OF ASSESSMENT WORK (10)

2 37 12

52.00

Applicant:

LEMOY D. WILSON
BOX 133
FAIRVIEW, UT 84309-0133

SAME - CK #0142

Remitter:

Assignor:

LEASE MANAGEMENT DATA NEW UPDATE PAYMENT

ORIGINAL SERIAL NO.	ASG.	TYPE	ST.	CTY.	FUND SYMBOL	ACRES/UNITS	RATE
4MC 327533, ET AL							

AMOUNT	ANV. DATE	EXP. DATE	BILL CYC.	S/C	DISTRICT	NEXT BILL	MISC. DATA	U of M	ACTUAL UNITS

ASSIGNMENT SERIAL NO.	ASG.	TYPE	ST.	CTY.	FUND SYMBOL	ACRES/UNITS	RATE

AMOUNT	ANV. DATE	EXP. DATE	BILL CYC.	S/C	DISTRICT	NEXT BILL	MISC. DATA	U of M	ACTUAL UNITS

APPLY REMITTANCE

ACTION	FUND SYMBOL	CTY.	AMOUNT
FILING FEE			
RENTAL			
UNEARNED			
REFUND			
TOTAL			
AMOUNT DUE			

Remarks:

BY:

DATE:

Lease in Escrow?

KGS?

Auto Escalates?

Auto Renew?

Of Interest?

Operating Rights?

Operator

Bond Filed?

FOR MMS USE ONLY

BILLEE NUMBER	OCS SECTION CODE	FOREST REFUGE

MAINTENANCE FEE PAYMENT WAIVER CERTIFICATION

This small miner waiver is filed to hold the claims/sites listed below for the assessment year beginning at noon on the first September 1 following the official filing of this form with BLM.

The undersigned owner(s) of the mining claims/sites listed below hereby certify under penalty of 18 U.S.C. 1001 and 43 U.S.C. 1212 that:

I/We control, or will control, ten or fewer mining claims/sites located and maintained on Federal land in the United States of America on the August 31 that is one day before the beginning of the assessment year indicated in line one above.

I/We have/will performed/perform assessment work upon the claims listed below for the current assessment year as of the August 31 indicated in line three above. This work meets the requirements of the General Mining Law of 1872, as amended; the Act of August 10, 1993; and the regulations at 43 CFR 3833 and 3850. Such work will be described on our affidavit of labor.

327533
349802

The mining claims and sites for which the above waiver from payment of the maintenance fees is made are:

CLAIM NAME	BLM RECORDATION SERIAL NUMBER
1. BEARCAT #1 SEC 33 - TAN - R20W	327533
2. BEARCAT #2 28	327534
3. CACTUS 28	327535
4. CACTUS #1 28	327536
5. CACTUS #2 28	327537
6. CACTUS #3 28	327538
7. CACTUS #4 33	327539
8. CACTUS #6 28	327540
9. CACTUS #7 33	327541
10. GOLDWOOD 28	349802

All owner(s) of the above mining claims and sites are filing for this waiver.

I/We understand and acknowledge that pursuant to 43 U.S.C. 1212 and 18 U.S.C. 1001, the filing of a false, fictitious, or fraudulent document with the Bureau of Land Management may result in a fine of up to \$10,000, a prison term not to exceed five years, or both.

LENOY D. WILSON
(Owner's Name - Please Print)
P.O. BOX 135
(Street or P.O. Box)

Lenoy D. Wilson
(Owner's Signature)
FAIRVIEW UTAH 84609
(City) (State) (Zip Code)

X JACK CRUIKSHANK
(Owner's Name - Please Print)
P.O. BOX 5071
(Street or P.O. Box)

Jack Cruikshank
(Owner's Signature)
QUARTZSITE AZ. 85359-5071
(City) (State) (Zip Code)

(Owner's Name - Please Print)

(Street or P.O. Box)

(Owner's Signature)

(City) (State) (Zip Code)

(Owner's Name - Please Print)

(Street or P.O. Box)

(Owner's Signature)

(City) (State) (Zip Code)

(Continued on reverse)

ENTERED IN COMPUTER
11/30/98 ADM

VERIFIED
11/30/98

(Owner's Name - Please Print)	(Owner's Signature)		
(Street or P.O. Box)	(City)	(State)	(Zip Code)
(Owner's Name - Please Print)	(Owner's Signature)		
(Street or P.O. Box)	(City)	(State)	(Zip Code)
(Owner's Name - Please Print)	(Owner's Signature)		
(Street or P.O. Box)	(City)	(State)	(Zip Code)
(Owner's Name - Please Print)	(Owner's Signature)		
(Street or P.O. Box)	(City)	(State)	(Zip Code)

INSTRUCTIONS

1. This certification of waiver from payment of maintenance fees is made under the provisions of the Act of August 10, 1993 (107 Stat. 312 [1993]), and §1744 of Title 43 and §28-28k of Title 30 of the United States Code; and the regulations thereunder (43 CFR 3833 and 3850).
2. This waiver must be filed in advance of the assessment year for which a waiver is sought, but in no event be filed later than the August 31st preceding the assessment year for which the waiver is sought.
3. You must still record your affidavit of assessment work for claims listed and/or Notices of Intention to Hold for any sites listed with the BLM by each December 30th, and the local recording office under State law, as in the past.
4. This waiver must be filed in the BLM State Office where the mining claims are recorded.
5. If the claims and sites are located in more than one State, a separate waiver form must be filed in each State in which they are held. The total number of claims and sites listed on separate waiver forms cannot exceed ten.
6. All claim names and Bureau of Land Management (BLM) serial numbers must be listed for all mining claims and sites for which a waiver is sought.
7. All owners and their addresses must be listed.
8. This waiver form must be signed by all of the owners or their designated agent. If an agent is designated, a statement appointing the agent, must be submitted with this certification, if a designation of agent is not currently on file with the BLM State office where your claims and sites are recorded.
9. Mining claims and sites held by a husband and wife, either jointly or individually, or their children under the age of discretion, shall be counted towards the 10 claim limit. Mining claims and sites held in co-ownership, or by an association of locators, by a partnership, or by a corporation shall be counted towards the 10 claim limit for claimants that have an interest in these entities.
10. Failure to pay the maintenance fee or meet the requirements for waiver from payment of the maintenance fee by any August 31st deadline for the following assessment year shall cause the mining claims and sites to be declared null and void.

NOTICE

The Privacy Act of 1974 and the regulation in 43 CFR 2.48(d) provide that you be furnished the following information in connection with the information required by this certification of exemption from rental fees form.

AUTHORITY: 30 U.S.C. 28-28e; 43 U.S.C. 1201, 1740, and 1744; and the Act of August 10, 1993 (107 Stat. 312); 43 CFR 3833 and 3850.

PRINCIPLE PURPOSE: This information is to be used to verify that the owner(s) of a mining claim has complied with the Act of August 10, 1993 (107 Stat. 312), and is entitled to perform assessment work in lieu of paying the maintenance fee for the mining claims listed on this form.

ROUTINE USE: (1) Adjudication of the claimant(s) certification of waiver from paying the maintenance fee otherwise required by the Act of August 10, 1993 (107 Stat. 312). (2) Disclosure may be made to appropriate Federal agencies when location is made within the agency's geographic area of responsibility. (3) Information from the record and/or the record will be transferred to the appropriate Federal, State, or local agency, or a member of the public in response to a specific request for pertinent information. (4) Information may also be provided to the

Department of Justice or in a proceeding before a court or adjudicative body; or to Federal, State, local or foreign agencies when needed for enforcement of civil or criminal codes or applicable regulations concerning title rights upon the public land.

EFFECT OF NOT PROVIDING INFORMATION: Disclosure of this information is required by the Act of August 10, 1993 (107 Stat. 312) and 43 CFR 3833 for those owner(s) wishing to take the small miners waiver allowed under 43 CFR 3833 and 3850. Failure to supply the information required in this form to support the owner(s) certification of waiver from payment of the otherwise required maintenance fees will result in the waiver being disallowed and the mining claims declared null and void by the Bureau of Land Management (BLM).

The Paperwork Reduction Act of 1980 (44 U.S.C. 3501, et seq.) requires us to tell you that:

This information is being collected to allow the BLM to determine if you qualify for a waiver from the payment of \$100 per mining claim maintenance fee established by the Act of August 10, 1993 (107 Stat. 312) and the implementing regulations at 43 CFR 3833 and 3850. A response to this request is required in accordance with the statute (107 Stat. 312) to retain your benefit.

BURDEN HOURS STATEMENT

Public reporting burden for this form is estimated to average 5 minutes per response, including time to review instructions, gathering and maintaining data, and completing and reviewing the form. Direct comments regarding this burden estimate, or any other aspect of this form, to the Department of the Interior, Bureau of Land Management, Information Collection Clearance Officer (871), 1849 C Street, N.W., Washington, D.C. 20240; and the Office of Management and Budget, Paperwork Reduction Project (1004-0114), Washington, D.C. 20503.

FOR OFFICIAL USE ONLY

SEP 18 11 18 AM '98

RECEIVED
BUREAU OF
LAND MANAGEMENT

OCT 12 AM '98

ACB

8/27/1998

MAINTENANCE FEE PAYMENT WAIVER CERTIFICATION

This small miner waiver is filed to hold the claims/sites listed below for the assessment year beginning at noon on the first September 1 following the official filing of this form with BLM.

The undersigned owner(s) of the mining claims/sites listed below hereby certify under penalty of 18 U.S.C. 1001 and 43 U.S.C. 1212 that:

I/We control, or will control, ten or fewer mining claims/sites located and maintained on Federal land in the United States of America on the August 31 that is one day before the beginning of the assessment year indicated in line one above.

I/We have/will performed/perform assessment work upon the claims listed below for the current assessment year as of the August 31 indicated in line three above. This work meets the requirements of the General Mining Law of 1872, as amended; the Act of August 10, 1993; and the regulations at 43 CFR 3833 and 3850. Such work will be described on our affidavit of labor.

The mining claims and sites for which the above waiver from payment of the maintenance fees is made are:

CLAIM NAME		BLM RECORDATION SERIAL NUMBER
1. BEARCAT #1	Sec. 33 - T4N-R20W	327533
2. BEARCAT #2	28	327534
3. CACTUS	28	327535
4. CACTUS #1	28	327536
5. CACTUS #2	28	327537
6. CACTUS #3	28	327538
7. CACTUS #4	33	327539
8. CACTUS #5	28	327540
9. CACTUS #7	33	327541
10. GOLDWOOD	28	349802

All owner(s) of the above mining claims and sites are filing for this waiver.

I/We understand and acknowledge that pursuant to 43 U.S.C. 1212 and 18 U.S.C. 1001, the filing of a false, fictitious, or fraudulent document with the Bureau of Land Management may result in a fine of up to \$10,000, a prison term not to exceed five years, or both.

LENOY D. WILSON
(Owner's Name - Please Print)

Lenoy D. Wilson
(Owner's Signature)

P.O. BOX 135
(Street or P.O. Box)

FAIRVIEW UTAH 84629
(City) (State) (Zip Code)

(Owner's Name - Please Print)

(Owner's Signature)

(Street or P.O. Box)

(City) (State) (Zip Code)

(Owner's Name - Please Print)

(Owner's Signature)

(Street or P.O. Box)

(City) (State) (Zip Code)

(Owner's Name - Please Print)

VERIFIED

(Owner's Signature)

(Street or P.O. Box)

(City) (State) (Zip Code)

(Continued on reverse)

ENTERED IN COMPUTER

11/30/98 DM

(Owner's Name - Please Print)	(Owner's Signature)		
(Street or P.O. Box)	(City)	(State)	(Zip Code)
(Owner's Name - Please Print)	(Owner's Signature)		
(Street or P.O. Box)	(City)	(State)	(Zip Code)
(Owner's Name - Please Print)	(Owner's Signature)		
(Street or P.O. Box)	(City)	(State)	(Zip Code)
(Owner's Name - Please Print)	(Owner's Signature)		
(Street or P.O. Box)	(City)	(State)	(Zip Code)

INSTRUCTIONS

1. This certification of waiver from payment of maintenance fees is made under the provisions of the Act of August 10, 1993 (107 Stat. 312 [1993]), and §1744 of Title 43 and §28-28k of Title 30 of the United States Code; and the regulations thereunder (43 CFR 3833 and 3850).
2. This waiver must be filed in advance of the assessment year for which a waiver is sought, but in no event be filed later than the August 31st preceding the assessment year for which the waiver is sought.
3. You must still record your affidavit of assessment work for claims listed and/or Notices of Intention to Hold for any sites listed with the BLM by each December 30th, and the local recording office under State law, as in the past.
4. This waiver must be filed in the BLM State Office where the mining claims are recorded.
5. If the claims and sites are located in more than one State, a separate waiver form must be filed in each State in which they are held. The total number of claims and sites listed on separate waiver forms cannot exceed ten.
6. All claim names and Bureau of Land Management (BLM) serial numbers must be listed for all mining claims and sites for which a waiver is sought.
7. All owners and their addresses must be listed.
8. This waiver form must be signed by all of the owners or their designated agent. If an agent is designated, a statement appointing the agent, must be submitted with this certification, if a designation of agent is not currently on file with the BLM State office where your claims and sites are recorded.
9. Mining claims and sites held by a husband and wife, either jointly or individually, or their children under the age of discretion, shall be counted towards the 10 claim limit. Mining claims and sites held in co-ownership, or by an association of locators, by a partnership, or by a corporation shall be counted towards the 10 claim limit for claimants that have an interest in these entities.
10. Failure to pay the maintenance fee or meet the requirements for waiver from payment of the maintenance fee by any August 31st deadline for the following assessment year shall cause the mining claims and sites to be declared null and void.

NOTICE

The Privacy Act of 1974 and the regulation in 43 CFR 2.48(d) provide that you be furnished the following information in connection with the information required by this certification of exemption from rental fees form.

AUTHORITY: 30 U.S.C. 28-28e; 43 U.S.C. 1201, 1740, and 1744; and the Act of August 10, 1993 (107 Stat. 312); 43 CFR 3833 and 3850.

PRINCIPLE PURPOSE: This information is to be used to verify that the owner(s) of a mining claim has complied with the Act of August 10, 1993 (107 Stat. 312), and is entitled to perform assessment work in lieu of paying the maintenance fee for the mining claims listed on this form.

ROUTINE USE: (1) Adjudication of the claimant(s) certification of waiver from paying the maintenance fee otherwise required by the Act of August 10, 1993 (107 Stat. 312). (2) Disclosure may be made to appropriate Federal agencies when location is made within the agency's geographic area of responsibility. (3) Information from the record and/or the record will be transferred to the appropriate Federal, State, or local agency, or a member of the public in response to a specific request for pertinent information. (4) Information may also be provided to the

BURDEN HOURS STATEMENT

Public reporting burden for this form is estimated to average 5 minutes per response, including time to review instructions, gathering and maintaining data, and completing and reviewing the form. Direct comments regarding this burden estimate, or any other aspect of this form, to the Department of the Interior, Bureau of Land Management, Information Collection Clearance Officer (871), 1849 C Street, N.W., Washington, D.C. 20240; and the Office of Management and Budget, Paperwork Reduction Project (1004-0114), Washington, D.C. 20503.

Department of Justice or in a proceeding before a court or adjudicative body; or to Federal, State, local or foreign agencies when needed for enforcement of civil or criminal codes or applicable regulations concerning title rights upon the public land.

EFFECT OF NOT PROVIDING INFORMATION: Disclosure of this information is required by the Act of August 10, 1993 (107 Stat. 312) and 43 CFR 3833 for those owner(s) wishing to take the small miners waiver allowed under 43 CFR 3833 and 3850. Failure to supply the information required in this form to support the owner(s) certification of waiver from payment of the otherwise required maintenance fees will result in the waiver being disallowed and the mining claims declared null and void by the Bureau of Land Management (BLM).

The Paperwork Reduction Act of 1980 (44 U.S.C. 3501, et seq.) requires us to tell you that:

This information is being collected to allow the BLM to determine if you qualify for a waiver from the payment of \$100 per mining claim maintenance fee established by the Act of August 10, 1993 (107 Stat. 312) and the implementing regulations at 43 CFR 3833 and 3850. A response to this request is required in accordance with the statute (107 Stat. 312) to retain your benefit.

FOR OFFICIAL USE ONLY

RECEIVED
 BUREAU OF LAND MANAGEMENT
 10 12 AM '98



Mr. Lenoy D. Wilson
 P.O. Box 135
 Fairview, UT 84629



RECEIVED
 BUREAU OF
 LAND MANAGEMENT

AUG 27 10 11 AM '98

ARIZONA
 STATE OFFICE
 PHOENIX, ARIZONA

Bureau of Land Management
 Arizona State Office
 222 No. Central Ave.
 Phoenix, Az. 85004-2203

85004/2203



UNITED STATES DEPARTMENT OF THE INTERIOR
BUREAU OF LAND MANAGEMENT
ARIZONA STATE OFFICE

443

Memorandum

To: Case File AMC

From: Dorie Morrison, LLE 349802

Subject: Documentation of Telephone Conversation

Name of Person Contacted: Mr. Jerry Wilson

Telephone Number of Person Contacted: 435-427-9469

Date of Contact: 7/8/98

Summary: All bonded must sign waiver.

John Creekford listed as owner. on 349802.

Sign and return copy of waiver.
before waiver can be processed.

D.M.

Return Document to:

For BLM Use Only

AZ-3850-1 (July 1992)

LENOY D. WILSON
P.O. BOX 135
FAIRVIEW, UTAH 84629

327533

349802

Telephone # ()-

AFFIDAVIT OF PERFORMANCE OF ANNUAL WORK

Also fill in ITEMS 1 through 9 and the reverse side of this document.

CHECK
ONE

NOTICE OF INTENTION TO HOLD

I intend to hold the claim(s) /site(s) listed on the reverse side of this document for the calendar year 19___. Also fill in ITEMS 1 through 4 and ITEM 9.

NOTICES OF INTENTION TO HOLD ARE FOR MILL SITES AND TUNNEL SITES OR FOR MINING CLAIMS WHEN ASSESSMENT WORK HAS NOT BEEN DONE, REGARDLESS OF WHETHER THE ANNUAL ASSESSMENT HAS BEEN SUSPENDED, DEFERRED, OR NOT YET ACCRUED. THE FILING OF A NOTICE OF INTENTION TO HOLD SHALL NOT RELIEVE THE OWNER OF COMPLYING WITH FEDERAL AND STATE LAWS PERTAINING TO THE PERFORMANCE OF ANNUAL ASSESSMENT WORK. NOTICES OF INTENTION TO HOLD FOR MILL SITES OR TUNNEL SITES NEED NOT BE COUNTY RECORDED. FOR MINING CLAIMS THE FORM FILED WITH BLM MUST BE IDENTICAL TO THE ONE THAT WAS OR WILL BE FILED WITH THE COUNTY.

Evidence of Annual Assessment Work or a Notice of Intention to Hold must be filed each calendar year following the calendar year in which the Claim/site was located.

ALL CLAIMS LISTED ON A SINGLE AFFIDAVIT MUST BE CONTIGUOUS.

1. State of Arizona, County of LAPAZ SS:
2. I, (Name) LENOY D. WILSON
3. Reside at (Address) 451 E. 2ND No. - P.O. BOX 135
City FAIRVIEW, County SANPATE, State UTAH, Zip 84629

being duly sworn, deposes and says that he/she is a citizen of the United States, more than eighteen years of age, that all of the facts set forth in this affidavit/notice, subject to the provisions and penalties of 18 USC 1001 pertaining to the filing of false, fictitious, or fraudulent statements with the United States, are true and correct according to the best of my knowledge, information and belief.

4. Owner's Name and Address (If not shown in items 1-3 above) CHECK HERE IF THIS IS A CHANGE OF ADDRESS

SAME

5. That I am personally acquainted with the mining claim(s). The work and improvements were made by and at the expense of the owner(s) of said claim(s). Said contiguous group of claims, listed on the reverse side of this document, are situated in the PHOMOSA Mining District, LAPAZ County, Arizona

6. That between the dates starting at 12 o'clock noon on September 1, 19 97 and ending at 12 o'clock noon on September 1, 19 98 at least \$ 1000.00 dollars worth of work and improvements were done and performed upon said claim(s) or upon one or more of a contiguous group of claims for the benefit of all, or wholly or partly outside of a contiguous group of claims for the benefit of all, not including the location work.

7. That the following persons were employed to perform the work and improvements described herein: MYSELF

8. That the work and improvements performed were: ROAD REPAIRS, RECLAIMING AREAS & CLEANUP OF AREAS

9. Dated Aug. 25, 1998, Signature Lenoy D. Wilson
SUBSCRIBED AND SWORN TO before me, a Notary Public, this 25TH day of August 19 98

Notary Public Wesley Kent Miner
MY COMMISSION EXPIRES _____
NOTARY PUBLIC
WESLEY KENT MINER
85 South State
Fairview, UT 84629
My Commission Expires: 5-23-2002
State of Utah

This form is for the purpose of complying with the laws of the United States Department of the Interior, Bureau of Land Management and the State of Arizona pertaining to assessment work and/or a notice of intention to hold. 30 USC 28, 43 CFR 3833.2, ARS 27-208. Subject to Paperwork Reduction Act and Privacy Act statements available at the BLM AZ State Office. The form is not copyrighted. It may be reproduced without restriction.

For BLM Use Only

Aug 27 10 12 AM '98

RECEIVED
FEDERAL BUREAU OF LAND MANAGEMENT

10 59M

VERIFIED
11/30/98

ENTERED IN COMPUTER
11/30/98

If the claims/sites have consecutive BLM #'s and are in the same Township, Range and Section(s) they may be listed as follows:

SAMPLE 1-10 A MC 19640-49 Dkt/Pg # 1025/1-10 (or) 4N 20W 36
 RECORDING # 9106173-82

CLAIM/SITE NAME	SERIAL NUMBER	Dkt/Pg or Recording # of ORIGINAL LOCATION NOTICE!	TWN SHP	RNG	SEC(S)
1. BEARCAT #1	A MC 327533	93-04224	4N	20W	33
2. BEARCAT #2	A MC 327534	93-04225			28
3. CACTUS	A MC 327535	93-04226			28
4. CACTUS #1	A MC 327536	93-04227			28
5. CACTUS #2	A MC 327537	93-04228			28
6. CACTUS #3	A MC 327538	93-04229			28
7. CACTUS #4	A MC 327539	93-04230			33
8. CACTUS #6	A MC 327540	93-04231			28
9. CACTUS #7	A MC 327541	93-04232			33
10. GOLDWOOD	A MC 349802	98-00920	↓	↓	28
11.	A MC				
12.	A MC				
13.	A MC				
14.	A MC				
15.	A MC				
16.	A MC				
17.	A MC				
18.	A MC				
19.	A MC				
20.	A MC				
21.	A MC				
22.	A MC				
23.	A MC				
24.	A MC				
25.	A MC				
26.	A MC				
27.	A MC				
28.	A MC				
29.	A MC				
30.	A MC				

FILE WITH: Bureau of Land Management, 3707 North 7th Street, P. O. Box 16563, Phoenix, Arizona 85011 and the respective county recorder, ON OR BEFORE DECEMBER 30th (NOT THE 31st). BLM REQUIRES A \$5.00 NONREFUNDABLE SERVICE CHARGE FOR EACH MINING CLAIM, MILL SITE OR TUNNEL SITE. ANNUAL FILINGS THAT ARE NOT ACCOMPANIED BY PROPER SERVICE CHARGES WILL BE RETURNED WITHOUT FURTHER ACTION BY BLM.

UNITED STATES
DEPARTMENT OF THE INTERIOR
BUREAU OF LAND MANAGEMENT

RECEIPT AND ACCOUNTING ADVICE

NO. 2389822 04

TC/AZ 08/28/98

Subject: AFFIDAVITS OF ASSESSMENT WORK - 10 2 38 12 50.00

Applicant:

LENOY WILSON
BOX 135
FAIRVIEW UT 84629

Remitter: CK 8079
427-9469
435

Assignor:

LEASE MANAGEMENT DATA NEW UPDATE PAYMENT

ORIGINAL SERIAL NO.	ASG.	TYPE	ST.	CTY.	FUND SYMBOL	ACRES/UNITS	RATE
AMC 327533, ET AL							

AMOUNT	ANV. DATE	EXP. DATE	BILL CYC.	S/C	DISTRICT	NEXT BILL	MISC. DATA	U of M	ACTUAL UNITS

ASSIGNMENT SERIAL NO.	ASG.	TYPE	ST.	CTY.	FUND SYMBOL	ACRES/UNITS	RATE

AMOUNT	ANV. DATE	EXP. DATE	BILL CYC.	S/C	DISTRICT	NEXT BILL	MISC. DATA	U of M	ACTUAL UNITS

APPLY REMITTANCE			
ACTION	FUND SYMBOL	CTY.	AMOUNT
FILING FEE			
RENTAL			
UNEARNED			
REFUND			
TOTAL			
AMOUNT DUE			

Remarks:

BY: _____ DATE: _____

Lease in Escrow?
 KGS?
 Auto Escalates?
 Auto Renew?

Of Interest?
 Operating Rights?
 Operator
 Bond Filed?

FOR MMS USE ONLY		
BILLEE NUMBER		FOREST REFUGE
OCS SECTION CODE		

MAINTENANCE FEE PAYMENT WAIVER CERTIFICATION

This small miner waiver is filed to hold the claims/sites listed below for the assessment year beginning at noon on the first September 1 following the official filing of this form with BLM.

The undersigned owner(s) of the mining claims/sites listed below hereby certify under penalty of 18 U.S.C. 1001 and 43 U.S.C. 1212 that:

I/We control, or will control, ten or fewer mining claims/sites located and maintained on Federal land in the United States of America on the August 31 that is one day before the beginning of the assessment year indicated in line one above.

I/We have/will performed/perform assessment work upon the claims listed below for the current assessment year as of the August 31 indicated in line three above. This work meets the requirements of the General Mining Law of 1872, as amended; the Act of August 10, 1993; and the regulations at 43 CFR 3833 and 3850. Such work will be described on our affidavit of labor.

327533
349802

The mining claims and sites for which the above waiver from payment of the maintenance fees is made are:

CLAIM NAME	BLM RECORDATION SERIAL NUMBER
1. BEARCAT #1 SEC 33 - TAN - ROW	327533
2. BEARCAT #2 28	327534
3. CACTUS 28	327535
4. CACTUS #1 28	327536
5. CACTUS #2 28	327537
6. CACTUS #3 28	327538
7. CACTUS #4 33	327539
8. CACTUS #5 28	327540
9. CACTUS #7 33	327541
10. GOLDWOOD 28	349802

All owner(s) of the above mining claims and sites are filing for this waiver.

I/We understand and acknowledge that pursuant to 43 U.S.C. 1212 and 18 U.S.C. 1001, the filing of a false, fictitious, or fraudulent document with the Bureau of Land Management may result in a fine of up to \$10,000, a prison term not to exceed five years, or both.

LENOY D. WILSON
(Owner's Name - Please Print)

Lenoy D. Wilson
(Owner's Signature)

P.O. Box 135
(Street or P.O. Box)

FAIRVIEW AZ 84607
(City) (State) (Zip Code)

JACK CRUIKSHANK
(Owner's Name - Please Print)

Jack Cruikshank
(Owner's Signature)

P.O. Box 5071
(Street or P.O. Box)

QUARTZSITE AZ 85359-5071
(City) (State) (Zip Code)

(Owner's Name - Please Print)

(Owner's Signature)

(Street or P.O. Box)

(City) (State) (Zip Code)

(Owner's Name - Please Print)

(Owner's Signature)

(Street or P.O. Box)

(City) (State) (Zip Code)

(Owner's Name - Please Print)	(Owner's Signature)		
(Street or P.O. Box)	(City)	(State)	(Zip Code)
(Owner's Name - Please Print)	(Owner's Signature)		
(Street or P.O. Box)	(City)	(State)	(Zip Code)
(Owner's Name - Please Print)	(Owner's Signature)		
(Street or P.O. Box)	(City)	(State)	(Zip Code)
(Owner's Name - Please Print)	(Owner's Signature)		
(Street or P.O. Box)	(City)	(State)	(Zip Code)

INSTRUCTIONS

1. This certification of waiver from payment of maintenance fees is made under the provisions of the Act of August 10, 1993 (107 Stat. 312 [1993]), and §1744 of Title 43 and §28-28k of Title 30 of the United States Code; and the regulations thereunder (43 CFR 3833 and 3850).
2. This waiver must be filed in advance of the assessment year for which a waiver is sought, but in no event be filed later than the August 31st preceding the assessment year for which the waiver is sought.
3. You must still record your affidavit of assessment work for claims listed and/or Notices of Intention to Hold for any sites listed with the BLM by each December 30th, and the local recording office under State law, as in the past.
4. This waiver must be filed in the BLM State Office where the mining claims are recorded.
5. If the claims and sites are located in more than one State, a separate waiver form must be filed in each State in which they are held. The total number of claims and sites listed on separate waiver forms cannot exceed ten.
6. All claim names and Bureau of Land Management (BLM) serial numbers must be listed for all mining claims and sites for which a waiver is sought.
7. All owners and their addresses must be listed.
8. This waiver form must be signed by all of the owners or their designated agent. If an agent is designated, a statement appointing the agent, must be submitted with this certification, if a designation of agent is not currently on file with the BLM State office where your claims and sites are recorded.
9. Mining claims and sites held by a husband and wife, either jointly or individually, or their children under the age of discretion, shall be counted towards the 10 claim limit. Mining claims and sites held in co-ownership, or by an association of locators, by a partnership, or by a corporation shall be counted towards the 10 claim limit for claimants that have an interest in these entities.
10. Failure to pay the maintenance fee or meet the requirements for waiver from payment of the maintenance fee by any August 31st deadline for the following assessment year shall cause the mining claims and sites to be declared null and void.

NOTICE

The Privacy Act of 1974 and the regulation in 43 CFR 2.48(d) provide that you be furnished the following information in connection with the information required by this certification of exemption from rental fees form.

AUTHORITY: 30 U.S.C. 28-28e; 43 U.S.C. 1201, 1740, and 1744; and the Act of August 10, 1993 (107 Stat. 312); 43 CFR 3833 and 3850.

PRINCIPLE PURPOSE: This information is to be used to verify that the owner(s) of a mining claim has complied with the Act of August 10, 1993 (107 Stat. 312), and is entitled to perform assessment work in lieu of paying the maintenance fee for the mining claims listed on this form.

ROUTINE USE: (1) Adjudication of the claimant(s) certification of waiver from paying the maintenance fee otherwise required by the Act of August 10, 1993 (107 Stat. 312). (2) Disclosure may be made to appropriate Federal agencies when location is made within the agency's geographic area of responsibility. (3) Information from the record and/or the record will be transferred to the appropriate Federal, State, or local agency, or a member of the public in response to a specific request for pertinent information. (4) Information may also be provided to the

Department of Justice or in a proceeding before a court or adjudicative body; or to Federal, State, local or foreign agencies when needed for enforcement of civil or criminal codes or applicable regulations concerning title rights upon the public land.

EFFECT OF NOT PROVIDING INFORMATION: Disclosure of this information is required by the Act of August 10, 1993 (107 Stat. 312) and 43 CFR 3833 for those owner(s) wishing to take the small miners waiver allowed under 43 CFR 3833 and 3850. Failure to supply the information required in this form to support the owner(s) certification of waiver from payment of the otherwise required maintenance fees will result in the waiver being disallowed and the mining claims declared null and void by the Bureau of Land Management (BLM).

The Paperwork Reduction Act of 1980 (44 U.S.C. 3501, et seq.) requires us to tell you that:

This information is being collected to allow the BLM to determine if you qualify for a waiver from the payment of \$100 per mining claim maintenance fee established by the Act of August 10, 1993 (107 Stat. 312) and the implementing regulations at 43 CFR 3833 and 3850. A response to this request is required in accordance with the statute (107 Stat. 312) to retain your benefit.

BURDEN HOURS STATEMENT

Public reporting burden for this form is estimated to average 5 minutes per response, including time to review instructions, gathering and maintaining data, and completing and reviewing the form. Direct comments regarding this burden estimate, or any other aspect of this form, to the Department of the Interior, Bureau of Land Management, Information Collection Clearance Officer (871), 1849 C Street, N.W., Washington, D.C. 20240; and the Office of Management and Budget, Paperwork Reduction Project (1004-0114), Washington, D.C. 20503.

FOR OFFICIAL USE ONLY

SEP 18 11 18 AM '98

10 12 AM '98

BUREAU OF LAND MANAGEMENT
INFORMATION COLLECTION CLEARANCE OFFICER

MAINTENANCE FEE FEE WAIVER CERTIFICATION

This small miner waiver is filed to hold the claims/sites listed below for the assessment year beginning at noon on the first September 1 following the official filing of this form with BLM.

The undersigned owner(s) of the mining claims/sites listed below hereby certify under penalty of 18 U.S.C. 1001 and 43 U.S.C. 1212 that:

I/We control, or will control, ten or fewer mining claims/sites located and maintained on Federal land in the United States of America on the August 31 that is one day before the beginning of the assessment year indicated in line one above.

I/We have/will performed/perform assessment work upon the claims listed below for the current assessment year as of the August 31 indicated in line three above. This work meets the requirements of the General Mining Law of 1872, as amended; the Act of August 10, 1993; and the regulations at 43 CFR 3833 and 3850. Such work will be described on our affidavit of labor.

COPY

327533

349802

The mining claims and sites for which the above waiver from payment of the maintenance fees is made are:

CLAIM NAME	BLM RECORDATION SERIAL NUMBER
1. BEARCAT #1 SEC 33 - T4N-R20W	327533
2. BEARCAT #2 28	327534
3. CACTUS 28	327535
4. CACTUS #1 28	327536
5. CACTUS #2 28	327537
6. CACTUS #3 28	327538
7. CACTUS #4 33	327539
8. CACTUS #5 28	327540
9. CACTUS #7 33	327541
10. GOLDWOOD 28	349802

All owner(s) of the above mining claims and sites are filing for this waiver.

I/We understand and acknowledge that pursuant to 43 U.S.C. 1212 and 18 U.S.C. 1001, the filing of a false, fictitious, or fraudulent document with the Bureau of Land Management may result in a fine of up to \$10,000, a prison term not to exceed five years, or both.

LENOX D. WILSON

(Owner's Name - Please Print)

P.O. Box 135

(Street or P.O. Box)

Lenox D. Wilson

(Owner's Signature)

FAIRVIEW

(City)

UTAH

(State)

84629

(Zip Code)

JACK CRUIKSBANK

(Owner's Name - Please Print)

P.O. Box 5071

(Street or P.O. Box)

Jack Cruikshank

(Owner's Signature)

QUARTZSITE

(City)

AZ.

(State)

85359-5071

(Zip Code)

(Owner's Name - Please Print)

(Street or P.O. Box)

(Owner's Signature)

(City)

(State)

(Zip Code)

(Owner's Name - Please Print)

(Street or P.O. Box)

(Owner's Signature)

(City)

(State)

(Zip Code)

File copy only

(Continued on reverse)

Data not entered on computer
until new system up 11/16/98
DM

(Owner's Name - Please Print)	(Owner's Signature)		
(Street or P.O. Box)	(City)	(State)	(Zip Code)
(Owner's Name - Please Print)	(Owner's Signature)		
(Street or P.O. Box)	(City)	(State)	(Zip Code)
(Owner's Name - Please Print)	(Owner's Signature)		
(Street or P.O. Box)	(City)	(State)	(Zip Code)
(Owner's Name - Please Print)	(Owner's Signature)		
(Street or P.O. Box)	(City)	(State)	(Zip Code)

INSTRUCTIONS

1. This certification of waiver from payment of maintenance fees is made under the provisions of the Act of August 10, 1993 (107 Stat. 312 [1993]), and §1744 of Title 43 and §28-28k of Title 30 of the United States Code; and the regulations thereunder (43 CFR 3833 and 3850).
2. This waiver must be filed in advance of the assessment year for which a waiver is sought, but in no event be filed later than the August 31st preceding the assessment year for which the waiver is sought.
3. You must still record your affidavit of assessment work for claims listed and/or Notices of Intention to Hold for any sites listed with the BLM by each December 30th, and the local recording office under State law, as in the past.
4. This waiver must be filed in the BLM State Office where the mining claims are recorded.
5. If the claims and sites are located in more than one State, a separate waiver form must be filed in each State in which they are held. The total number of claims and sites listed on separate waiver forms cannot exceed ten.
6. All claim names and Bureau of Land Management (BLM) serial numbers must be listed for all mining claims and sites for which a waiver is sought.
7. All owners and their addresses must be listed.
8. This waiver form must be signed by all of the owners or their designated agent. If an agent is designated, a statement appointing the agent, must be submitted with this certification, if a designation of agent is not currently on file with the BLM State office where your claims and sites are recorded.
9. Mining claims and sites held by a husband and wife, either jointly or individually, or their children under the age of discretion, shall be counted towards the 10 claim limit. Mining claims and sites held in co-ownership, or by an association of locators, by a partnership, or by a corporation shall be counted towards the 10 claim limit for claimants that have an interest in these entities.
10. Failure to pay the maintenance fee or meet the requirements for waiver from payment of the maintenance fee by any August 31st deadline for the following assessment year shall cause the mining claims and sites to be declared null and void.

NOTICE

The Privacy Act of 1974 and the regulation in 43 CFR 2.48(d) provide that you be furnished the following information in connection with the information required by this certification of exemption from rental fees form.

AUTHORITY: 30 U.S.C. 28-28e; 43 U.S.C. 1201, 1740, and 1744; and the Act of August 10, 1993 (107 Stat. 312); 43 CFR 3833 and 3850.

PRINCIPLE PURPOSE: This information is to be used to verify that the owner(s) of a mining claim has complied with the Act of August 10, 1993 (107 Stat. 312), and is entitled to perform assessment work in lieu of paying the maintenance fee for the mining claims listed on this form.

ROUTINE USE: (1) Adjudication of the claimant(s) certification of waiver from paying the maintenance fee otherwise required by the Act of August 10, 1993 (107 Stat. 312). (2) Disclosure may be made to appropriate Federal agencies when location is made within the agency's geographic area of responsibility. (3) Information from the record and/or the record will be transferred to the appropriate Federal, State, or local agency, or a member of the public in response to a specific request for pertinent information. (4) Information may also be provided to the

Department of Justice or in a proceeding before a court or adjudicative body; or to Federal, State, local or foreign agencies when needed for enforcement of civil or criminal codes or applicable regulations concerning title rights upon the public land.

EFFECT OF NOT PROVIDING INFORMATION: Disclosure of this information is required by the Act of August 10, 1993 (107 Stat. 312) and 43 CFR 3833 for those owner(s) wishing to take the small miners waiver allowed under 43 CFR 3833 and 3850. Failure to supply the information required in this form to support the owner(s) certification of waiver from payment of the otherwise required maintenance fees will result in the waiver being disallowed and the mining claims declared null and void by the Bureau of Land Management (BLM).

The Paperwork Reduction Act of 1980 (44 U.S.C. 3501, et seq.) requires us to tell you that:

This information is being collected to allow the BLM to determine if you qualify for a waiver from the payment of \$100 per mining claim maintenance fee established by the Act of August 10, 1993 (107 Stat. 312) and the implementing regulations at 43 CFR 3833 and 3850. A response to this request is required in accordance with the statute (107 Stat. 312) to retain your benefit.

BURDEN HOURS STATEMENT

Public reporting burden for this form is estimated to average 5 minutes per response, including time to review instructions, gathering and maintaining data, and completing and reviewing the form. Direct comments regarding this burden estimate, or any other aspect of this form, to the Department of the Interior, Bureau of Land Management, Information Collection Clearance Officer (871), 1849 C Street, N.W., Washington, D.C. 20240; and the Office of Management and Budget, Paperwork Reduction Project (1004-0114), Washington, D.C. 20503.

FOR OFFICIAL USE ONLY

SEP 18 11 12 AM '90

SEP 10 12 PM '90

BUREAU OF LAND MANAGEMENT
INFORMATION COLLECTION CLEARANCE OFFICER

Return Document to:

For BLM Use Only

AZ-3850-1 (July 1992)

LENOY D. WILSON
P.O. BOX 135
FAIRVIEW, UTAH 84629

Telephone # () -

CHECK
ONE

AFFIDAVIT OF PERFORMANCE OF ANNUAL WORK

Also fill in ITEMS 1 through 9 and the reverse side of this document.

NOTICE OF INTENTION TO HOLD

I intend to hold the claim(s) /site(s) listed on the reverse side of this document for the calendar year 19___. Also fill in ITEMS 1 through 4 and ITEM 9.

NOTICES OF INTENTION TO HOLD ARE FOR MILL SITES AND TUNNEL SITES OR FOR MINING CLAIMS WHEN ASSESSMENT WORK HAS NOT BEEN DONE. REGARDLESS OF WHETHER THE ANNUAL ASSESSMENT HAS BEEN SUSPENDED, DEFERRED, OR NOT YET ACCRUED. THE FILING OF A NOTICE OF INTENTION TO HOLD SHALL NOT RELIEVE THE OWNER OF COMPLYING WITH FEDERAL AND STATE LAWS PERTAINING TO THE PERFORMANCE OF ANNUAL ASSESSMENT WORK. NOTICES OF INTENTION TO HOLD FOR MILL SITES OR TUNNEL SITES NEED NOT BE COUNTY RECORDED. FOR MINING CLAIMS THE FORM FILED WITH BLM MUST BE IDENTICAL TO THE ONE THAT WAS OR WILL BE FILED WITH THE COUNTY.

Evidence of Annual Assessment Work or a Notice of Intention to Hold must be filed each calendar year following the calendar year in which the Claim/site was located.

ALL CLAIMS LISTED ON A SINGLE AFFIDAVIT MUST BE CONTIGUOUS.

1. State of Arizona, County of LAPAZ ss:
2. I, (Name) LENOY D. WILSON
3. Reside at (Address) 451 E 2ND NO. - P.O. BOX 135
City FAIRVIEW County SAN JUAN State UTAH Zip 84629

being duly sworn, deposes and says that he/she is a citizen of the United States, more than eighteen years of age, that all of the facts set forth in this affidavit/notice, subject to the provisions and penalties of 18 USC 1001 pertaining to the filing of false, fictitious, or fraudulent statements with the United States, are true and correct according to the best of my knowledge, information and belief.

4. Owner's Name and Address (If not shown in items 1-3 above) CHECK HERE IF THIS IS A CHANGE OF ADDRESS

LAMEY

5. That I am personally acquainted with the mining claim(s). The work and improvements were made by and at the expense of the owner(s) of said claim(s). Said contiguous group of claims, listed on the reverse side of this document, are situated in the PLUMOSA Mining District, LAPAZ County, Arizona


6. That between the dates starting at 12 o'clock noon on September 1, 19 97 and ending at 12 o'clock noon on September 1, 19 98 at least \$ 1000.00 dollars worth of work and improvements were done and performed upon said claim(s) or upon one or more of a contiguous group of claims for the benefit of all, or wholly or partly outside of a contiguous group of claims for the benefit of all, not including the location work.

7. That the following persons were employed to perform the work and improvements described herein: MYSELF

8. That the work and improvements performed were: ROAD REPAIRS, RECLAIMING AREAS & CLEARING OF AREAS

9. Dated Aug. 25 1998 Signature Lenoy D. Wilson
SUBSCRIBED AND SWORN TO before me, a Notary Public, this 25th day of August 19 98

Notary Public Wesley Kent Miner
MY COMMISSION EXPIRES



This form is for the purpose of compliance with the laws of the United States Department of the Interior, Bureau of Land Management and the State of Arizona pertaining to assessment work and/or a notice of intention to hold. 30 USC 29, 43 CFR 3833.2, ARS 27-208. Subject to Paperwork Reduction Act and Privacy Act

For BLM Use Only

Aug 17 1998

UNITED STATES
DEPARTMENT OF THE INTERIOR
BUREAU OF LAND MANAGEMENT

RECEIPT AND ACCOUNTING ADVICE

No. 2339322

Subject: AFFIDAVITS OF ASSESSMENT WORK - 10

TE/AZ 08/28/98

Applicant:

2 38 12 50.00

LENOY WILSON
BOX 135
FAIRVIEW UT 84529

Remitter: CK 8079
427-9469
435

Assignor:

LEASE MANAGEMENT DATA										
<input type="checkbox"/> NEW <input type="checkbox"/> UPDATE <input type="checkbox"/> PAYMENT										
ORIGINAL SERIAL NO.	ASG.	TYPE	ST.	CTY.	FUND SYMBOL			ACRES/UNITS	RATE	
AMC 327592. ET AL										
AMOUNT	ANV. DATE	EXP. DATE	BILL CYC.	S/C	DISTRICT	NEXT BILL	MISC. DATA	U of M	ACTUAL UNIT	
ASSIGNMENT SERIAL NO.	ASG.	TYPE	ST.	CTY.	FUND SYMBOL			ACRES/UNITS	RATE	
AMOUNT	ANV. DATE	EXP. DATE	BILL CYC.	S/C	DISTRICT	NEXT BILL	MISC. DATA	U of M	ACTUAL UNITS	

APPLY REMITTANCE			
ACTION	FUNDSYMBOL	CTY.	AMOUNT
FILING FEE			
RENTAL			
UNEARNED			
REFUND			
TOTAL			
AMOUNT DUE			

Remarks:

BY: _____ DATE: _____

- Lease in Escrow?
- KGS? Of Interest?
- Auto Escalates? Operating Rights?
- Auto Renew? Operator
- Bond Filed?

FOR MMS USE ONLY		
BILLEE	NUMBER	FOREST REFUGE
OC'S SECTION	CODE	

NOTICE!!

These documents have been scanned!

Do not place un-scanned documents beneath this notice!

Do not remove this notice from this file!

GPO Jacket No. 560-102
Print Order 61540
Rise Business Services, LLC
Job=AZ15 7/3/2019



Box Number= AZ15144



Claim Begin-End: AMC349802-AMC349802

5 Miscellaneous



AZ15144-2

AMC349780-AMC350128

United States Department of the Interior
Bureau of Land Management
 LANDS/RECREATION & PLANNING
 ONE N CENTRAL AVE
 PHOENIX, AZ 85004 -2203
 Phone: 602-417-9200

Receipt

No: 2710867

Transaction #: 2793110	
Date of Transaction: 12/19/2012	
CUSTOMER:	
JAMES MORRIS PO BOX 125 QUARTZSITE, AZ 85346-0125 US	

LINE #	QTY	DESCRIPTION	REMARKS	UNIT PRICE	TOTAL
1	1.00	LOCATABLE MINERALS / MINING CLAIMS-NEW, UNADJUD, ONE OR MORE AUTH NOS / NEW MINING CLAIM LOCATION FEE \$34 CASES: AMC420280/\$34.00		- n/a -	34.00
2	1.00	LOCATABLE MINERALS / MINING CLAIMS-NEW, UNADJUD, ONE OR MORE AUTH NOS / NEW MINING CLAIM MAINT FEE \$140 CASES: AMC420280/\$140.00		- n/a -	140.00
3	1.00	LOCATABLE MINERALS / MINING CLAIMS-NEW, UNADJUD, ONE OR MORE AUTH NOS / NEW MINING CLAIM PROCESSING FEE \$15 CASES: AMC420280/\$15.00		- n/a -	15.00
4	1.00	LOCATABLE MINERALS / MINING CLAIMS-NOT NEW-UNADJUD, ONE AUTH NO. ONLY / MINING CLAIM MONEY RECEIVED CASES: AMC349802/\$10.00	AMEND 1	- n/a -	10.00
TOTAL:					\$199.00

PAYMENT INFORMATION			
1	AMOUNT:	199.00	POSTMARKED: N/A
	TYPE:	CASH	RECEIVED: 12/19/2012
	NAME:	MORRIS, JAMES PO BOX 125 QUARTZSITE AZ 85346-0125 US	

REMARKS

This receipt was generated by the automated BLM Collections and Billing System and is a paper representation of a portion of the official electronic record contained therein.

AMC 349802

Authorized Date09/12/2011

AZ BLM REFUND \$10.00 TO SANDRA FINDLEY FOR
Instructions to AccountsOVERPAYMENT OF POL PROCESSING FEES ON AMC349802.
RECEIPT #2406055. RE.

Login ID4105

Entry Date09/12/2011

Total Amount\$10.00

4-29-2010

Attn: Pauline

AMC 349802

U.S. Dept. Bureau Land Management

Ref. a.m.c. 349802

The address for the
above referenced claim is
Stephen and Sandra Finley
P.O. Box 870
Fort Jones, CA. 96032

It is not the Quartzsite
address.

Also, Stephen is AKA Steve.

Thank you in advance.

Sandra Finley

Per phone call 4-28-2010

ENTERED INTO COMPUTER

MAY 10 2010 *pb*

Steve Finley
P.O. Box 870
Fort Qans CA.
96032

ATTN:
Pauline

U.S. Dept. BLM
Arizona State Office
1 North Central Ave.
Suite 800
Phoenix AZ

85004-4427



USA FIRST-CLASS FOREVER

RECEIVED
BLM AZ STATE OFFICE

2010 MAY -7 P 2:03

PHOENIX, ARIZONA



4-29-2010

Attn: Pauline

AMC 349802

U.S. Dept. Bureau Land Management

Ref. a.m.c. 349802

The address for the
above referenced claim is
Stephen and Sandra Finley
P.O. Box 870
Fort Jones, CA. 96032

It is not the Quartzsite
address.

Also, Stephen is AKA Steve.

Thank you in advance.

Sandra Finley

Per phone call 4-28-2010

ENTERED INTO COMPUTER

MAY 10 2010 PB

Steve Finley
P.O. Box 870
Fort Qans CA.
96032



attn:
Pauline

U.S. Dept. BLM
Arizona State Office
1 North Central Ave.
Suite 800
Phoenix AZ

85004-4427

RECEIVED
BLM AZ STATE OFFICE

2010 MAY -7 P 2:03

PHOENIX, ARIZONA

List of Proprietors

FINLEY SANDRA[2292492], PO BOX 870, , FORT JONES, CA, 960320870, P, MATCHED
FINLEY STEPHEN[2292491], PO BOX 870, , FORT JONES, CA, 960320870, P, MATCHED

ADDRESS UPDATED
ENTERED INTO COMPUTER
MAY 10 2010 *FB*

Select

Cancel

List of Proprietors

FINLEY SANDRA[2292492], PO BOX 2798, , QUARTZSITE, AZ, 853462798, P, MATCHED
FINLEY STEPHEN[2292491], PO BOX 2798, , QUARTZSITE, AZ, 853462798, P, MATCHED

MAY 10 2010

Previous Address'

Select

Cancel

MAY 10 2010
EMPLOYED INTO COMPUTER

United States Department of the Interior
BUREAU OF LAND MANAGEMENT
ARIZONA STATE OFFICE
222 North Central Avenue
Phoenix, Arizona 85004-2203

In Reply Refer To:
3800 (952.3)

JUN 09 1998

The enclosed document is provided to identify the A MC number assigned to your claim(s).

All future correspondence from this office will be sent only to the party identified as the "LEAD OWNER," unless otherwise instructed. If you have any questions, please call (602) 417-9518.

PL
3-30-86

SERIAL NO: AMC349802 CLAIM NAME: GOLDWOOD CASE TYPE: 384201 3/23/98

WILSON LENNY D BOX 2203 QUARTZSITE ,AZ 85346
CO-OWNER
CRUIKSHANK JACK BOX 2203 QUARTZSITE ,AZ 85346
CO-OWNER

4 N 20 W GILA-SALT R. 028 NE LA PAZ AZ
DISTRICT YUMA FIELD

FEB 24,1998 403 LOCATION DATE
MAR 17,1998 395 RECORDATION DATE
MAR 17,1998 482 RENTAL/MAINTENANCE FEE 1998
MAR 17,1998 501 ACCT ADV IN LEAD FILE AMC349802
FEB 24,1998 404 COUNTY RECORDATION 9800920

669 ENTERED IN COMPUTER PL

Would you please
register this mining claim for us.

Wm H. D. Wilson
Jack Crutshank

RECEIVED
BUREAU OF
LAND MANAGEMENT

MAR 17 9 38 AM '98

ARIZONA
STATE OFFICE
PHOENIX, ARIZONA

Wilson
P.O. Box 2203
Quantzite, Az. 85346



RECEIVED
BUREAU OF
LAND MANAGEMENT



MAR 17 9 38 AM '98

ARIZONA
STATE OFFICE
PHOENIX, ARIZONA
Bureau of Land Management
Mining Claims
222 No. Central Ave.
Phoenix, Az. 85004-2203

85004/2203



CLAIM INDEX

DATE PREPARED: June 9, 1998

LEAD OWNER: Lenoy D. Wilson
P.O. Box 2203
Quartzsite, AZ 85346

LEAD AMC NUMBER: AMC 349802
THRU
ENDING AMC NUMBER: AMC

<u>AMC NUMBER</u>	<u>*CLOSURE DECISION</u>	<u>CLAIM NAME</u>	<u>LOCATORS OF RECORD</u>
AMC 349802		GOLDWOOD	LENOY D. WILSON JACK CRUIKSHANK

NOTICE!!

These documents have been scanned!

Do not place un-scanned documents beneath this notice!

Do not remove this notice from this file!

GPO Jacket No. 560-102
Print Order 61540
Rise Business Services, LLC
Job=AZ15 7/3/2019



Box Number= AZ15144



Claim Begin-End: AMC349802-AMC349802

6 Location Notices-Amendments and Supporting Documents



AZ15144-2

AMC349780-AMC350128

MINING CLAIM STATUS REPORT

Paul
4-15-94
6/5/98
cm

Lead Serial No. A MC 349802 THROUGH A MC _____

No. of Lode Claims _____

STATUS CHECKED BY _____
Enter Action Code 669

No. of Placer Claims 1

No. of Association Placer
(Not Enough Locators Send Form Ltr.) _____

MTP CHECKED _____
(Reduced Size Copy Enclosed)

No. of Mill Sites _____

ORCA GEO CHECKED _____
(Copy Enclosed)

No. of Tunnel Sites _____

Timely Filed YES NO

WILDERNESS (WA) AREA CHECKED _____

Service Charge Correct YES NO
(This is Curable)

WHICH WA N/A

Location Fee Correct YES NO

Maintenance Fee Correct YES NO

Amount Paid \$ 135.00

Shortage \$ _____ Overage \$ _____

Over-the-Counter _____ Mail ✓

Township(s) 4N

Range(s) 20W

Section(s) 28

GENERAL JURISDICTION OF: BLM _____ (or) WHICH NATIONAL FOREST _____

Enter Code 880 On Split Estate Land (Show Type of Patent - SX, PX, SRHE etc)

Enter Code 267 For Stockraising Homestead When Proper Notice Has Been Filed

STATUS.

CLAIMS PARTIALLY VOID: Private Minerals _____ Withdrawn _____ Other _____

CLAIMS VOID: Private Minerals _____ Withdrawn _____ Other _____

ADD: DATE RECEIVED, ACTION CODE 482, IN REMARKS: 1995, 1996, 1997, 1998

SPECIAL INSTRUCTIONS FOR DATA INPUT: _____

COMMENTS _____

AMENDED 349802

LOCATION NOTICE FOR PLACER MINING CLAIM

NOTICE IS HEREBY GIVEN that the Goldwood #1

_____ placer mining claim has been located by

JAMES MORRIS whose current mailing

address is PO BOX 125

QUARTZ SITE, AZ 85346

BLM Date Stamp	PHOENIX, AZ	RECEIVED
		BLM, AZ STATE OFFICE
		2012 DEC 19 A 10:58

The general course of this claim is N/S and it is situated in

LA PAZ County, Arizona.

This claim is 1320 feet in length and 660 feet in width. This claim runs from the location monument on which this location notice is posted approximately 1320 feet in a S direction to the S end line and 660 feet in a W direction to the W end line.

This claim is marked by four monuments, one at each corner of the claim.

The location monument on which this notice is posted is situated within Section 28, Township 4 N, Range 20 W, Gila Salt River Base and Meridian, Arizona. This claim encompasses portions of the following legal subdivision(s) if located by legal subdivision or the following quarter section (s), section (s), Township (s) and Range (s) WY2SEY4 NEY4SR28 T4N R20W, Gila Salt River Base and Meridian, Arizona.

The locality of this claim with reference to some natural object or permanent monument and additional information (if any) concerning its locality are as follows: see map

DATED AND POSTED on the ground this 11 day of DEC, 2012

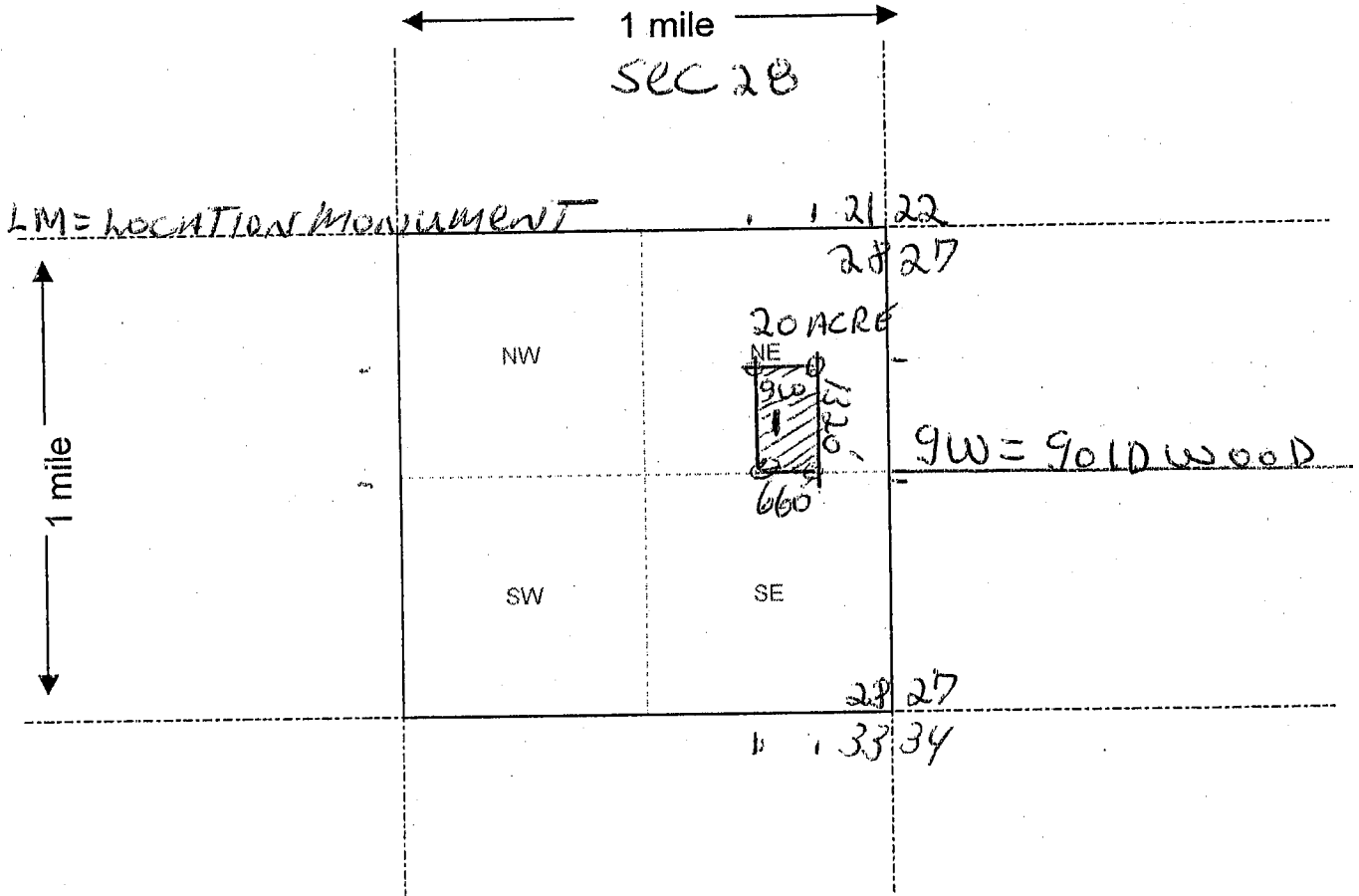
LOCATOR (s) James Morris

Form MCF102
Revised July 2005

Amc 349802
Amendment

MINING CLAIM MAP

Lode () Placer (X)



Scale: 1" = 2000 feet



1. The above map depicts the Gold Wood #1 mining claim, which is located in Section (s) 28, Township 4 N, Range 20 W, Gila and Salt River Base and Meridian, LAPAZ County, Arizona.

2. The type of corner and location monuments used are as follows: 2x2 wood

3. The bearings and distances in degrees and feet between claim corners are as depicted on the map.

Form MCF100a
Revised July 2005



98- 00920

OFFICIAL RECORDS OF LA PAZ COUNTY, AZ
PATRICIA WALL, LA PAZ COUNTY RECORDER
REC REQ BY: LENOY WILSON
24 FEB 1998 02:50 PM PAGE 1 OF 2
RECORDING FEE \$ 10.00

NOTICE OF MINING CLAIM LOCATION

- 1. Location Amendment Relocation
- 2. Placer Lode Millsite Tunnelsite
- 3. The name and address of the Locator is

LENOY D. WILSON & JACK CRUIKSHANK
Name

P.O. BOX 2203
Address

QUARTZSITE AZ. 85346
City State Zip

4. The name of the claim is GOLDWOOD

5. The date of the location is 2/24/98

6. The claim is 1320' feet long and 1320' feet wide. The distance from the Location monument to each end of the claim is 0 feet in a EAST direction and 1320' feet in a WEST direction.

7. The general course of the claim is from the EAST to the WEST

8. The location of the claim is in Section 28, Township 4N, Range 20W
G&SRB&M, PLOMOSA Mining District, LAPAZ County, Arizona.

9. If amending or relocating, the previous claim name was _____
_____ recorded in Docket _____, Book _____,
_____ Mining District, _____ County, Arizona.

10. The location of the claim with reference to a natural object or permanent monument is THE SE 1/4 OF THE NE 1/4 OF SECTION 28

Date 2/24/98

Lenoy D. Wilson
Jack Cruikshank
Signature

RECEIVED
BUREAU OF
LAND MANAGEMENT
MAR 17 9 38 AM '98
ARIZONA
STATE OFFICE
PHOENIX, ARIZONA

MAP OF MINING CLAIM LOCATION

98- 00920
24 FEB 1998 02:50 PM PAGE 2 OF 2

1. The name of the claim is GOLDWOOD
2. The SE corner of the claim is 0 feet in a 0 direction to a survey monument or permanent natural object described as EAST CENTER GOVERNMENT SURVEY MARKER OF SECTION 28
3. The type of location monument is 4X4 WOODEN POST
The type of corner and end monuments are 4X4 WOODEN POSTS
4. The bearing and distance between the corners of the claim are beginning at the SE corner of the claim, 1320 feet in a WEST direction to the SW corner, then 1320 feet in a NORTH direction to the NW corner, then 1320 feet in a EAST direction to the NE corner, then 1320 feet in a SOUTH direction to the point of beginning.

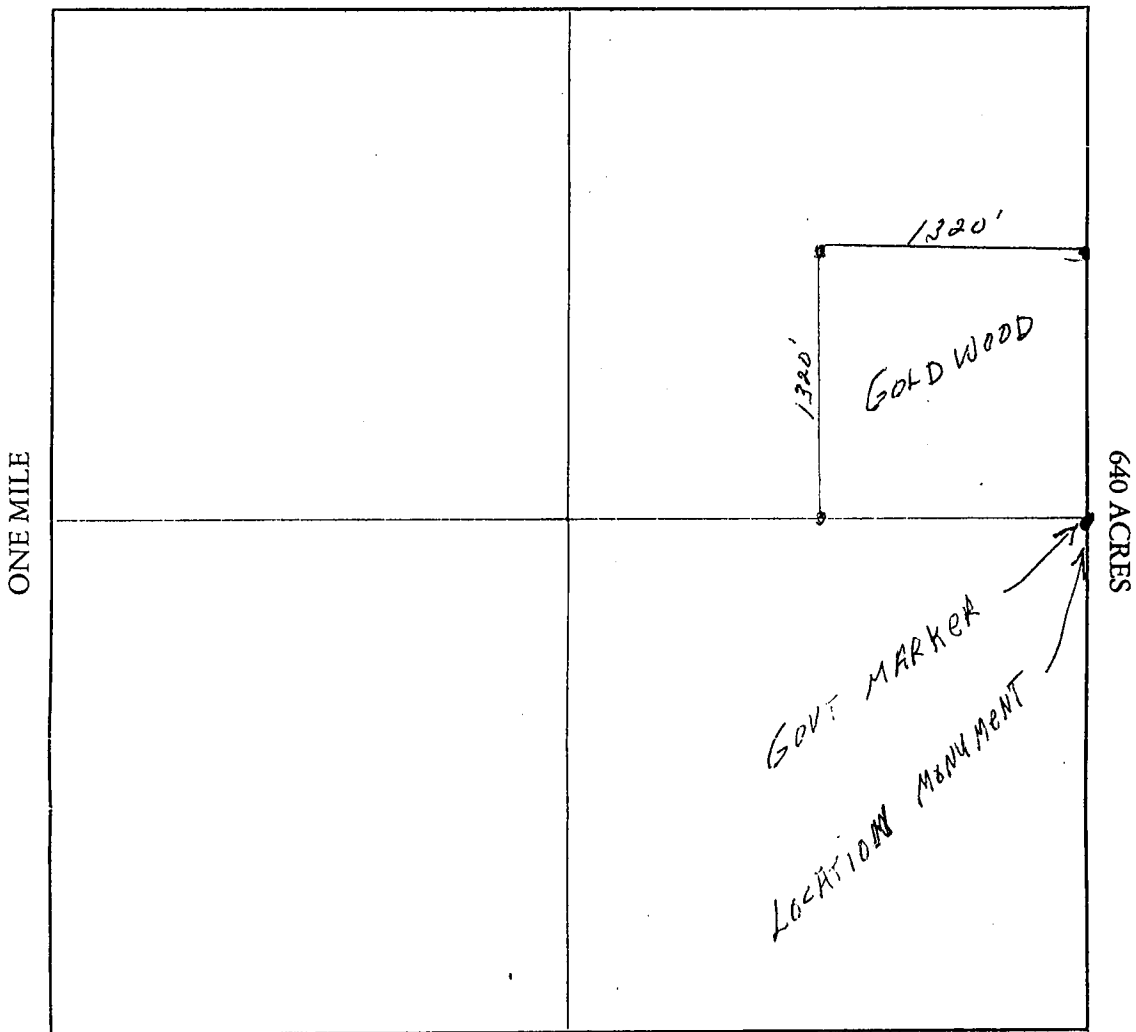
MAP

One inch = One thousand feet

North Arrow



ONE MILE



Section 28 Range 20W Township 4N, G&SRB&M

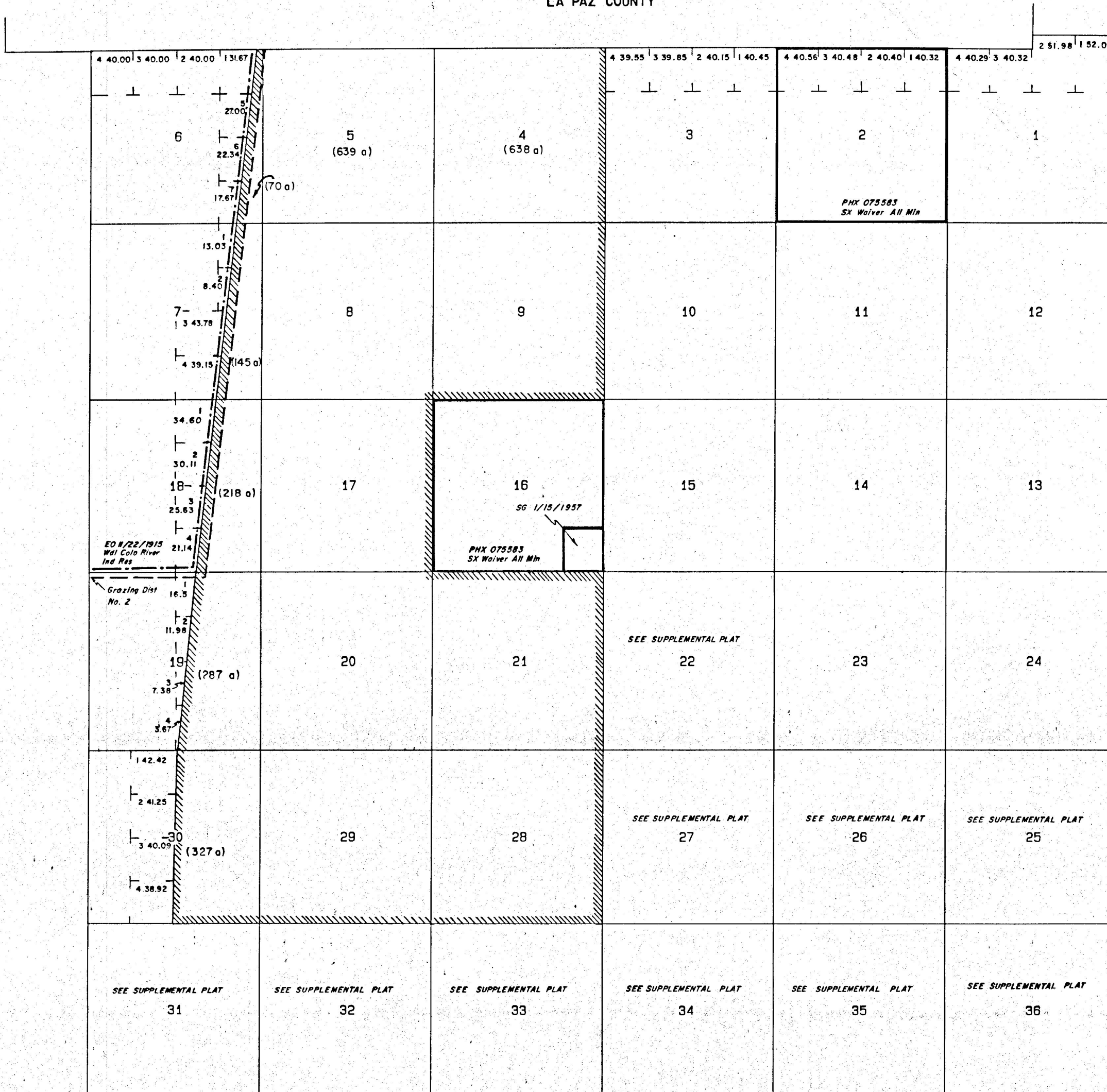
Date 2/24/98

LeRoy D. Wilson
Jack Cwikshank
Signature

PARTIALLY SURVEYED TOWNSHIP 4 NORTH RANGE 20 WEST OF THE GILA AND SALT RIVER MERIDIAN, ARIZONA

LA PAZ COUNTY

STATUS OF PUBLIC DOMAIN
LAND AND MINERAL TITLES



INDEX TO SEGREGATED TRACTS				
RESURVEY	ORIGINAL SURVEY			
	TRACT NO	T	R	SEC

FOR ORDERS EFFECTING DISPOSAL OR USE OF
UNIDENTIFIED LANDS WITHDRAWN FOR CLASSIFICATION,
MINERALS, WATER AND/OR OTHER PUBLIC PURPOSES,
REFER TO INDEX OF MISCELLANEOUS DOCUMENTS.

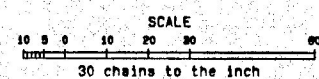
DIST. NO. 5

PROTRACTION DIAGRAM NO. 17

MAR 21 9 05 AM '99

CURRENT TO	BY

Lat 33° 38' 11" N
Long 114° 15' 50" W



WARNING STATEMENT
This plot is the Bureau's Record of Title, and should be used only as a graphic display of the township survey data. Records herein do not reflect title changes which may have been effected by lateral movements of rivers or other bodies of water. Refer to the cadastral surveys for official survey information.

T. 4 N
R. 20 W

UNITED STATES
DEPARTMENT OF THE INTERIOR
BUREAU OF LAND MANAGEMENT

(Return Address)

State _____ Office _____

AN EQUAL OPPORTUNITY EMPLOYER

OFFICIAL BUSINESS
PENALTY FOR PRIVATE USE, \$300

**BUREAU OF LAND MANAGEMENT
DENVER FEDERAL CENTER
BUILDING 50, SC-610
P.O. BOX 25047
DENVER, COLORADO 80225-0047**

**FINANCIAL DOCUMENTS
ONLY**

- SC-613C = PRODUCTION SCHEDULING SECTION**
- SC-615 = GENERAL ACCOUNTING BRANCH**
- SC-616 = ADMINISTRATIVE AND CUSTOMER PAYMENTS BRANCH**

SC-613C PRODUCTION SCHEDULING SECTION

Deposit Tickets (SF-215) Including Supporting Documents,

e.g., Form 1370-35, 1370-40, etc.

Progress Reports (Form 1681-6)

Payroll Change Forms (FB-315)

Automated Payroll Correction Letters (FB305PP1)

Automated Refunds (Form 1374-1)

Adjustments to Lease (Form 1370-11 & Form 1371-18)

Refund Data Sheet (Form 1374-1) Including

DFS (Form 1310-5) or CDS (Form 1370-35)

SC-615 GENERAL ACCOUNTING BRANCH

Collection Transmittals (Form 1370-8 only) - Enclosed

Debit Vouchers (SF-5515)

Fund Transfers Between Agencies (SF-1081 Collection Refunds)

OPAC

Fuel & Oil Issue Record (Form 1520-28)

Motor Vehicle Petroleum Issue Record -

Reimbursable (GSA Form 1374-A)

Emergency Firefighter Payrolls

Stores Control Register (Form 1520-6)

Receiving Report for Stores (DI-102)

Report of Survey for Stores (DI-103)

Transfer of Property for Stores (DI-104)

Inventory of Property for Stores (DI-106)

Reimbursable Work Project Authorization (Form 1681-3)

Final Salary Clearance (Form 1340-2) - Enclosed

Balanced Standard Voucher (Temporary Form 1310-21)

Project Number Assignment Form (Temporary Form 1310-12)

SC-616 ADMINISTRATIVE AND CUSTOMER PAYMENTS BRANCH

Travel Advance Requests (SF-1038) - Enclosed

Travel Vouchers (SF-1012) - Enclosed

Travel Authorizations (DI-1020) - Enclosed

Reimbursement Vouchers (SF-1129 Imprest) - Enclosed

Final Salary Clearance (Form 1340-2) - Enclosed

All Payment Invoices:

Document Face Sheets for Obligations & Payments (1310-5)

Purchase Orders (Pink & Blue) (OF-347)

Purchase Orders (SF-44)

Advertising Orders (SF-1143)

District Contract Obligations

District Certificates for Contract Payments (1510-10)

Receiving Reports (OF-347)

T.R. Buff copies (SF-1169) Including

Documents Face Sheet (1310-5)

GSA FEDSTRIP Obligation Copies (SF-3146)

GSA Self Service Obligations (GSA-831)

Tort Claims (SF-1145)

Seed Test Results

Equipment Order Use Summary & Invoice (1510-18)

Fund Transfers Between Agencies (SF-1081 - Payments)

*** U.S. DEPARTMENT OF THE INTERIOR *** BUREAU OF LAND MANAGEMENT *** ORCA
 *** GEOGRAPHIC CROSS REFERENCE *** 03/23/98 ***

 GEOGRAPHIC STATE: ARIZONA MERIDIAN: 14 TOWNSHIP: 4-ON RANGE:
 20-0W

SEC ES	SUBDIVISION PROPRIETOR/INTEREST/RELATIONSHIP	MTR	X-REFERENCE	NUMBER/TYPER/DISPOSITION/ACR
32	S2NE EL PASO NATURAL GAS	14	3-ON 20-0W	CASE: AZA 001238
33	N2SE, NESW, S2NW			TYPE: 288100 ROW-0&G PIPELI
34	W2SW, SESW, SWSE			DISP: CLOSED 02/21/73 ACRS: 00001.000
25	S2N2 SOUTHWESTERN TEL CO	14	3-ON 21-0W	CASE: AZA 008829
26	SESENE, N2S2	14	3-ON 22-0W	TYPE: 286203 ROW-TEL & TELE
27	N2S2, SWSW	14	4-ON 14-0W	DISP: AUTHORIZED 03/24/93
28	S2S2	14	4-ON 16-0W	ACRS: 00043.470
29	S2SE, SESW	14	4-ON 17-0W	
30	S2SE	14	4-ON 18-0W	
31	N2NE, NWNW	14	4-ON 19-0W	
31	LOT 1,5	14	4-ON 21-0W	
32	N2NW	14	5-ON 14-0W	
		14	5-ON 15-0W	
25	S2N2 SOUTHWESTERN TEL CO	14	3-ON 21-0W	CASE: AZA 00882901
26	S2S2NE, NWNWSE, N2N2SW	14	3-ON 22-0W	TYPE: 280004 ROW TEMP USE P
27	S2	14	4-ON 19-0W	DISP: CLOSED 07/01/93
28	S2S2	14	4-ON 21-0W	ACRS: 00052.280
29	SE			
31	N2N2			
32	N2NW, NWNE			
6	SWNE, S2NW, SW, W2SE BR REGIONAL OFFICE	14	4-OS 23-0W	CASE: AZA 013398
6	LOT 1-7	14	5-ON 20-0W	TYPE: 231201 WDL-RECLAMATIO
7	W2NE, W2	14	5-OS 20-0W	DISP: AUTHORIZED 07/02/02
7	LOT 1-4	14	5-OS 21-0W	ACRS: 99999.999
18	W2	14	5-OS 23-0W	
18	LOT 1-4	14	6-OS 21-0W	
		14	6-OS 22-0W	
		14	7-ON 19-0W	
		14	7-OS 21-0W	
		14	7-OS 22-0W	
		14	8-ON 19-0W	
		14	8-OS 21-0W	
		14	8-OS 22-0W	
		14	8-OS 23-0W	
		14	8-OS 24-0W	
		14	9-OS 22-0W	
		14	9-OS 23-0W	
		14	9-OS 24-0W	
		14	9-OS 25-0W	
		14	10-ON 19-0W	
		14	10-OS 23-0W	
		14	10-OS 24-0W	
		14	10-OS 25-0W	
		14	19-ON 22-0W	
		27	1-ON 26-0E	

 CASE TYPE: ALL DISPO: ALL
 14 4-ON 20-0W

*** U.S. DEPARTMENT OF THE INTERIOR *** BUREAU OF LAND MANAGEMENT *** ORCA
 *** GEOGRAPHIC CROSS REFERENCE *** 03/23/98 ***

 GEOGRAPHIC STATE: ARIZONA MERIDIAN: 14 TOWNSHIP: 4-0N RANGE:
 20-0W

SEC SUBDIVISION MTR X-REFERENCE NUMBER/TYPER/DISPOSITION/ACR
 ES PROPRIETOR/INTEREST/RELATIONSHIP

27 2-0N 26-0E
 27 2-0N 27-0E
 27 2-0S 23-0E
 27 3-0N 26-0E
 27 3-0N 27-0E
 27 3-0S 23-0E
 27 4-0N 25-0E
 27 4-0N 26-0E
 27 4-0S 23-0E
 27 8-0S 22-0E
 27 9-0S 21-0E
 27 9-0S 22-0E
 27 11-0N 21-0E
 27 13-0S 22-0E
 27 13-0S 23-0E
 27 13-0S 24-0E
 27 14-0S 23-0E
 27 14-0S 24-0E
 27 14-2S 23-0E
 27 15-0S 23-0E
 27 15-0S 24-0E
 27 16-0S 22-0E
 27 16-0S 23-0E

31 PT OF SE NEWVECTOR GROUP INC 0.00000% APPLICANT CASE: AZA 019253
 FLPMA TYPE: 286001 ROW-COMM SITE-
 DISP: CLOSED 12/30/86
 ACRS: 00001.000

16 SESE AZ SLD 14 3-0S 23-0W CASE: AZA 020349BP
 100.00000% PATENTEE TYPE: 221006 EX-STATE SEC 2
 06, F BLM YUMA FO 14 4-0S 23-0W
 100.00000% ADMIN MGT ENT DISP: CLOSED 03/01/91
 14 12-0N 17-0W ACRS: 00001.000
 14 12-0N 18-0W

25 S2 ALL AMER PIPELINE CO 100.00000% HOLDER/BILLEE CASE: AZA 021968
 31 NE, SW 14 1-0N 9-0W TYPE: 288100 ROW-O&G PIPELI
 NES 14 1-0N 10-0W DISP: AUTHORIZED 05/18/85
 32 N2 14 1-0S 6-0W ACRS: 00300.000
 33 SWNW, S2 14 1-0S 7-0W
 34 S2 14 1-0S 8-0W
 35 NE, SW 14 2-0N 10-0W
 36 NW 14 2-0N 11-0W
 14 2-0N 12-0W
 14 2-0N 13-0W
 14 2-0N 19-0W
 14 2-0S 2-0W
 14 2-0S 3-0W
 14 2-0S 4-0W
 14 2-0S 5-0W
 14 2-0S 6-0W

 CASE TYPE: ALL DISPO: ALL 14 4-0N 20-0W

*** U.S. DEPARTMENT OF THE INTERIOR *** BUREAU OF LAND MANAGEMENT *** ORCA
 *** GEOGRAPHIC CROSS REFERENCE *** 03/23/98 ***

 GEOGRAPHIC STATE: ARIZONA MERIDIAN: 14 TOWNSHIP: 4-0N RANGE:
 20-0W

SEC SUBDIVISION MTR X-REFERENCE NUMBER/TYPE/DISPOSITION/ACR
 ES PROPRIETOR/INTEREST/RELATIONSHIP

14 3-0N 13-0W
 14 3-0N 14-0W
 14 3-0N 15-0W
 14 3-0N 16-0W
 14 3-0N 21-0W
 14 3-0N 22-0W
 14 3-0S 1-0W
 14 3-0S 2-0W
 14 4-0N 16-0W
 14 4-0N 17-0W
 14 4-0N 18-0W
 14 4-0N 19-0W
 14 4-0N 21-0W
 14 4-0S 1-0E
 14 4-0S 1-0W
 14 5-0S 1-0E
 14 5-0S 2-0E
 14 5-0S 3-0E
 14 6-0S 2-0E
 14 6-0S 3-0E
 14 6-0S 4-0E
 14 6-0S 5-0E
 14 6-0S 6-0E
 14 6-0S 7-0E
 14 6-0S 8-0E
 14 6-0S 9-0E
 14 6-0S 10-0E
 14 7-0S 10-0E
 14 7-0S 11-0E
 14 7-0S 12-0E
 14 8-0S 12-0E
 14 8-0S 13-0E
 14 8-0S 14-0E
 14 9-0S 14-0E
 14 9-0S 15-0E
 14 12-0S 19-0E
 14 13-0S 23-0E
 14 13-0S 27-0E
 14 13-0S 28-0E
 14 13-0S 29-0E
 14 13-0S 30-0E
 14 13-0S 31-0E
 14 13-0S 32-0E

25 S2 14 1-0N 4-0W CASE: AZA 022287
 SPRINT COMMUNICATION 0.00000% BILLEE
 26 S2S2S2 14 2-0N 5-0W TYPE: 286203 ROW-TEL & TELE
 G, FL US SPRINT COMM CO 100.00000% HOLDER
 31 N2NE 14 2-0N 7-0W DISP: AUTHORIZED 01/17/90
 31 LOT 1 14 2-0N 8-0W ACRS: 00101.970
 32 N2 14 3-0N 13-0W
 33 N2 14 3-0N 14-0W

 CASE TYPE: ALL DISPO: ALL
 14 4-0N 20-0W

*** U.S. DEPARTMENT OF THE INTERIOR *** BUREAU OF LAND MANAGEMENT *** ORCA
 *** GEOGRAPHIC CROSS REFERENCE *** 03/23/98 ***

 GEOGRAPHIC STATE: ARIZONA MERIDIAN: 14 TOWNSHIP: 4-ON RANGE:
 20-OW

SEC ES	SUBDIVISION PROPRIETOR/INTEREST/RELATIONSHIP	MTR	X-REFERENCE	NUMBER/TYPER/DISPOSITION/ACR
34	N2N2	14	3-ON 15-OW	
35	N2NWNW	14	3-ON 21-OW	
031	S2NWNW	14	3-ON 22-OW	
		14	4-ON 15-OW	
		14	4-ON 16-OW	
		14	4-ON 17-OW	
		14	4-ON 18-OW	
		14	4-ON 19-OW	
		14	4-ON 21-OW	
		14	13-OS 28-OE	
		14	13-OS 29-OE	
		14	13-OS 30-OE	
		14	13-OS 31-OE	
		14	14-OS 31-OE	
		14	14-OS 32-OE	
		14	16-OS 22-OE	
		14	17-OS 20-OE	
27	SESE NATL EXCHANGE INC	14	3-ON 16-OW	CASE: AZA 022700
		100.00000%	APPLICANT	
		14	3-ON 21-OW	TYPE: 286203 ROW-TEL & TELE
G, FL		14	7-OS 12-OE	DISP: CLOSED 07/10/87
		14	13-OS 30-OE	ACRS: 00001.000
25	M&B PACIFIC TX PIPELINE	14	1-ON 8-OW	CASE: AZA 023095
		100.00000%	HOLDER	
31	M&B	14	1-ON 9-OW	TYPE: 288100 ROW-O&G PIPELI
NES		14	1-ON 10-OW	DISP: AUTHORIZED 05/23/86
32	M&B	14	1-OS 6-OW	ACRS: 00300.000
33	M&B	14	1-OS 7-OW	
34	M&B	14	1-OS 8-OW	
35	M&B	14	2-ON 10-OW	
36	M&B	14	2-ON 11-OW	
		14	2-ON 12-OW	
		14	2-ON 13-OW	
		14	2-OS 2-OW	
		14	2-OS 3-OW	
		14	2-OS 4-OW	
		14	2-OS 5-OW	
		14	2-OS 6-OW	
		14	3-ON 13-OW	
		14	3-ON 14-OW	
		14	3-ON 15-OW	
		14	3-ON 16-OW	
		14	3-ON 21-OW	
		14	3-ON 22-OW	
		14	3-OS 1-OW	
		14	3-OS 2-OW	
		14	4-ON 16-OW	
		14	4-ON 17-OW	
		14	4-ON 18-OW	
		14	4-ON 19-OW	

 CASE TYPE: ALL DISPO: ALL

14 4-ON 20-OW

*** U.S. DEPARTMENT OF THE INTERIOR *** BUREAU OF LAND MANAGEMENT *** ORCA
 *** GEOGRAPHIC CROSS REFERENCE *** 03/23/98 ***

 GEOGRAPHIC STATE: ARIZONA MERIDIAN: 14 TOWNSHIP: 4-0N RANGE:
 20-0W

SEC SUBDIVISION MTR X-REFERENCE NUMBER/TYPE/DISPOSITION/ACR
 ES PROPRIETOR/INTEREST/RELATIONSHIP

SEC	SUBDIVISION	MTR X-REFERENCE	NUMBER/TYPE/DISPOSITION/ACR
		14 4-0N 21-0W	
		14 4-0S 1-0E	
		14 4-0S 1-0W	
		14 5-0S 1-0E	
		14 5-0S 2-0E	
		14 5-0S 3-0E	
		14 6-0S 2-0E	
		14 6-0S 3-0E	
		14 6-0S 4-0E	
		14 6-0S 5-0E	
		14 6-0S 6-0E	
		14 6-0S 7-0E	
		14 6-0S 8-0E	
		14 6-0S 9-0E	
		14 6-0S 10-0E	
		14 7-0S 10-0E	
		14 7-0S 11-0E	
		14 7-0S 12-0E	
		14 8-0S 12-0E	
		14 8-0S 13-0E	
		14 8-0S 14-0E	
		14 9-0S 14-0E	
		14 9-0S 15-0E	
		14 12-0S 19-0E	
		14 13-0S 23-0E	
		14 13-0S 27-0E	
		14 13-0S 28-0E	
		14 13-0S 29-0E	
		14 13-0S 30-0E	
		14 13-0S 31-0E	
		14 13-0S 32-0E	

21	SE	MEYER RESOURCES INC	100.00000% OPERATOR	CASE: AZA 023127
28	SE,NE	MEYER RESOURCES INC	0.00000% CLAIMANT	TYPE: 380910 SURFACE MGT-PL
AN				DISP: CLOSED 10/04/88
33	NE			ACRS: 00005.000

27	PART	BELFIELD LOUIS JR	0.00000% CLAIMANT	CASE: AZA 023164
TICE		BELFIELD SHIRLEY	0.00000% CLAIMANT	TYPE: 380913 SURFACE MGT-NO
		NICHOLSON THOMAS	100.00000% OPERATOR	DISP: AUTHORIZED 01/21/88
				ACRS: 00003.000

33	PART	NEWMONT EXPLORATION	14 3-0N 20-0W 0.00000% OPERATOR	CASE: AZA 023195
34	PART	WESTWORLD INC	100.00000% CLAIMANT	TYPE: 380913 SURFACE MGT-NO
TICE				DISP: CLOSED 03/22/88
35	PART			ACRS: 00006.500

 CASE TYPE: ALL DISPO: ALL

14 4-0N 20-0W

*** U.S. DEPARTMENT OF THE INTERIOR *** BUREAU OF LAND MANAGEMENT *** ORCA
 *** GEOGRAPHIC CROSS REFERENCE *** 03/23/98 ***

 GEOGRAPHIC STATE: ARIZONA MERIDIAN: 14 TOWNSHIP: 4-ON RANGE:
 20-0W

SEC	SUBDIVISION	MTR X-REFERENCE	NUMBER/TYPER/DISPOSITION/ACR
ES	PROPRIETOR/INTEREST/RELATIONSHIP		
32	ALL	14 3-ON 20-0W	CASE: AZA 023239
	AMER COPPER & NICKLE	0.00000% OPERATOR	
33	SW		TYPE: 380913 SURFACE MGT-NO
TICE	HEINRICHS GEO EXPLOR	100.00000% CLAIMANT	DISP: CLOSED 06/29/91
			ACRS: 00005.000
30	SW	14 4-ON 21-0W	CASE: AZA 023284
	BREAKWATER RESOURCES	100.00000% OPERATOR	
31	NW		TYPE: 380913 SURFACE MGT-NO
TICE	HELMICK PAUL	0.00000% CLAIMANT	DISP: CLOSED 07/28/93
	PATCH DAN	0.00000% CLAIMANT	ACRS: 00002.000
31	SW		CASE: AZA 023313
	CYPRUS BAGDAD COPPER	0.00000% OPERATOR	
TICE	HEINRICHS GEO EXPLOR	100.00000% CLAIMANT	TYPE: 380913 SURFACE MGT-NO
			DISP: CLOSED 06/17/92
			ACRS: 00005.000
27	NE		CASE: AZA 023323
	BELFIELD LOUIS JR	100.00000% OPERATOR	
TICE	BELFIELD LOUIS JR	0.00000% CLAIMANT	TYPE: 380913 SURFACE MGT-NO
			DISP: AUTHORIZED 05/18/88
			ACRS: 00005.000
28	W2NW		CASE: AZA 023324
	CONZELMAN ELIZABETH	100.00000% OPERATOR	
TICE	CONZELMAN ELIZABETH	0.00000% CLAIMANT	TYPE: 380913 SURFACE MGT-NO
			DISP: CLOSED 04/04/96
			ACRS: 00000.250
28	NWNW		CASE: AZA 023325
	JOOS ALLAN	100.00000% OPERATOR	
TICE	SIELER JOHN	0.00000% CLAIMANT	TYPE: 380913 SURFACE MGT-NO
	TALIABUE JOHN	0.00000% CLAIMANT	DISP: CLOSED 01/30/95
			ACRS: 00002.000
12	POR		CASE: AZA 023384
	WESTERN STERLING	100.00000% PARTY-IN-INTE	
13	POR		TYPE: 292802 UNAUTHORIZED D
EVELO			DISP: CLOSED 03/02/89
			ACRS: 00007.000
12	E2	14 4-ON 19-0W	CASE: AZA 023385
	WESTERN STERLING	100.00000% OPERATOR	
13	S2		TYPE: 380910 SURFACE MGT-PL
AN	WESTERN STERLING	0.00000% CLAIMANT	DISP: AUTHORIZED 08/20/90
			ACRS: 00213.000
12	E2	14 4-ON 19-0W	CASE: AZA 02338501
	WESTERN STERLING	100.00000% OPERATOR	
13	S2		TYPE: 380913 SURFACE MGT-NO
TICE	WESTERN STERLING	0.00000% CLAIMANT	DISP: AUTHORIZED 09/05/90
			ACRS: 00001.000

 CASE TYPE: ALL DISPO: ALL
 14 4-ON 20-0W

*** U.S. DEPARTMENT OF THE INTERIOR *** BUREAU OF LAND MANAGEMENT *** ORCA
 *** GEOGRAPHIC CROSS REFERENCE *** 03/23/98 ***

 GEOGRAPHIC STATE: ARIZONA MERIDIAN: 14 TOWNSHIP: 4-0N RANGE:
 20-0W

SEC ES	SUBDIVISION PROPRIETOR/INTEREST/RELATIONSHIP	MTR X-REFERENCE	NUMBER/TYPER/DISPOSITION/ACR
34	W2 GANSKE JAMES	100.00000% OPERATOR	CASE: AZA 023442
TICE	GANSKE JAMES	0.00000% CLAIMANT	TYPE: 380913 SURFACE MGT-NO DISP: CLOSED 03/29/96 ACRS: 00001.000
33	POR WESTWORLD INC	14 3-0N 20-0W 100.00000% CLAIMANT	CASE: AZA 023452
34	POR		TYPE: 380913 SURFACE MGT-NO
TICE			DISP: AUTHORIZED 08/12/88 ACRS: 00002.000
35	POR		
36	POR		
28	W2 CRUIKSHANK JACK	100.00000% OPERATOR	CASE: AZA 023580
TICE	CRUIKSHANK JACK	0.00000% CLAIMANT	TYPE: 380913 SURFACE MGT-NO DISP: AUTHORIZED 12/08/95 ACRS: 00005.000
28	SW CRUIKSHANK JACK	100.00000% CLAIMANT	CASE: AZA 0235800
TICE			TYPE: 380913 SURFACE MGT-NO DISP: PENDING 09/24/96 ACRS: 00001.000
19	POR OF CURLESS E J	14 4-0N 19-0W 100.00000% OPERATOR	CASE: AZA 023636
TICE	CURLESS E J	14 6-0N 18-0W 0.00000% CLAIMANT	TYPE: 380913 SURFACE MGT-NO DISP: AUTHORIZED 12/23/88 ACRS: 00005.000
21	POR MEYER RESOURCES INC	100.00000% CLAIMANT	CASE: AZA 023658
28	POR		TYPE: 380913 SURFACE MGT-NO
TICE			DISP: CLOSED 02/15/90 ACRS: 00003.000
29	SE		
32	NE		
33	POR		
25	E2 CURLESS E J	14 4-0N 19-0W 100.00000% OPERATOR	CASE: AZA 023668
28	NE CURLESS E J	0.00000% CLAIMANT	TYPE: 380913 SURFACE MGT-NO DISP: AUTHORIZED 01/12/90 ACRS: 00001.000
28	E2NWNW WEEKS LELAND	100.00000% CLAIMANT	CASE: AZA 023679
TICE			TYPE: 380913 SURFACE MGT-NO DISP: CLOSED 05/05/94 ACRS: 00005.000
34	NE ANDERSON MARK	100.00000% OPERATOR	CASE: AZA 023705
TICE	ANDERSON MARK	0.00000% CLAIMANT	TYPE: 380913 SURFACE MGT-NO DISP: AUTHORIZED 02/23/89 ACRS: 00005.000

 CASE TYPE: ALL DISPO: ALL

14 4-0N 20-0W

*** U.S. DEPARTMENT OF THE INTERIOR *** BUREAU OF LAND MANAGEMENT *** ORCA
 *** GEOGRAPHIC CROSS REFERENCE *** 03/23/98 ***

 GEOGRAPHIC STATE: ARIZONA MERIDIAN: 14 TOWNSHIP: 4-ON RANGE:
 20-0W

SEC ES	SUBDIVISION PROPRIETOR/INTEREST/RELATIONSHIP	MTR X-REFERENCE	NUMBER/TYPER/DISPOSITION/ACR
28	W2 LASTELLA JOE	100.00000% OPERATOR	CASE: AZA 024175
33	N2 TICE		TYPE: 380913 SURFACE MGT-NO DISP: CLOSED 07/20/94 ACRS: 00005.000
26	NW FAIN O D	50.00000% OPERATOR	CASE: AZA 024278
27	NE TICE SEIFERT EUGENE J	50.00000% OPERATOR	TYPE: 380913 SURFACE MGT-NO DISP: AUTHORIZED 02/09/90 ACRS: 00005.000
33	POR COMINCO AM RES INC	14 3-ON 20-0W 100.00000% OPERATOR	CASE: AZA 024410
34	POR TICE		TYPE: 380913 SURFACE MGT-NO
35	POR		DISP: CLOSED 10/02/90
36	POR		ACRS: 00001.000
28	POR RHEA WILLIS	100.00000% CLAIMANT	CASE: AZA 024688
TICE			TYPE: 380913 SURFACE MGT-NO DISP: CLOSED 08/09/90 ACRS: 00001.000
30	SW MONTGOMERY GRANDY	14 4-ON 21-0W 100.00000% OPERATOR	CASE: AZA 024822
31	NW TICE PATCH DAN	0.00000% CLAIMANT	TYPE: 380913 SURFACE MGT-NO
35	POR		DISP: AUTHORIZED 12/12/91
36	POR		ACRS: 00004.000
30	S2 BFP MINERAL RESEARCH	100.00000% OPERATOR	CASE: AZA 024823
31	N2 TICE		TYPE: 380913 SURFACE MGT-NO DISP: CLOSED 09/08/93 ACRS: 00004.000
35	POR COGGIN H MASON PE&LS	100.00000% OPERATOR	CASE: AZA 024828
TICE			TYPE: 380913 SURFACE MGT-NO DISP: CLOSED 01/26/96 ACRS: 00001.000
34	POR UNKNOWN	100.00000% PARTY-IN-INTE	CASE: AZA 024835
CCUPA			TYPE: 292803 UNAUTHORIZED O DISP: CLOSED 10/16/90 ACRS: 00001.000
30	POR HUDLOW M K	100.00000% OPERATOR	CASE: AZA 024875
TICE			TYPE: 380913 SURFACE MGT-NO DISP: AUTHORIZED 10/23/90 ACRS: 00005.000

 CASE TYPE: ALL DISPO: ALL
 14 4-ON 20-0W

*** U.S. DEPARTMENT OF THE INTERIOR *** BUREAU OF LAND MANAGEMENT *** ORCA
 *** GEOGRAPHIC CROSS REFERENCE *** 03/23/98 ***

 GEOGRAPHIC STATE: ARIZONA MERIDIAN: 14 TOWNSHIP: 4-0N RANGE:
 20-0W

SEC ES	SUBDIVISION PROPRIETOR/INTEREST/RELATIONSHIP	MTR X-REFERENCE	NUMBER/TYPER/DISPOSITION/ACR
32	SWNW EL PASO NATURAL GAS	100.00000% HOLDER	CASE: AZA 024886 TYPE: 288100 ROW-O&G PIPELI DISP: CLOSED 11/14/97 ACRS: 00000.331
28	PART COUCH STANCIL	100.00000% OPERATOR	CASE: AZA 025089 TYPE: 380913 SURFACE MGT-NO DISP: AUTHORIZED 02/11/91 ACRS: 00001.000
33	SE SLEDGE KENNETH C	14 3-0N 20-0W 100.00000% OPERATOR	CASE: AZA 025114 TYPE: 380913 SURFACE MGT-NO DISP: AUTHORIZED 02/27/91 ACRS: 00001.000
20	SW USGS	14 1-0N 23-0W 100.00000% APPLICANT 14 2-0N 22-0W	CASE: AZA 025926 TYPE: 315100 O&G GEOPHYS EX DISP: AUTHORIZED 10/03/91 ACRS: 00010.000
26	NW HULM JOHN M	100.00000% OPERATOR	CASE: AZA 026093 TYPE: 380913 SURFACE MGT-NO
27	NE HULM JOHN M	0.00000% CLAIMANT	DISP: AUTHORIZED 11/26/91 ACRS: 00004.000
36	E2E2SE LA PAZ CO PUB WORKS	14 3-0N 20-0W 100.00000% APPLICANT 14 4-0N 19-0W	CASE: AZA 027052 TYPE: 282201 ROW-ROADS UNDE DISP: PENDING 12/16/92 ACRS: 00005.000
11	SW CALKINS DONALD	50.00000% OPERATOR	CASE: AZA 027057 TYPE: 380913 SURFACE MGT-NO
	CALKINS DONALD	0.00000% CLAIMANT	DISP: CLOSED 08/18/95
	LEE VICTOR A	50.00000% OPERATOR	ACRS: 00004.900
	LEE VICTOR A	0.00000% CLAIMANT	
28	SENW CRUIKSHANK JACK	0.00000% CLAIMANT	CASE: AZA 027058 TYPE: 380910 SURFACE MGT-PL DISP: AUTHORIZED 12/16/97 ACRS: 00005.000
33	SE ARIMETCO INC	100.00000% OPERATOR	CASE: AZA 027071 TYPE: 380913 SURFACE MGT-NO
34	SW DAUSINGER NORMAN	0.00000% CLAIMANT	DISP: CLOSED 06/03/96
	DAUSINGER MARIA L	0.00000% CLAIMANT	ACRS: 00001.030

 CASE TYPE: ALL DISPO: ALL
 14 4-0N 20-0W

*** U.S. DEPARTMENT OF THE INTERIOR *** BUREAU OF LAND MANAGEMENT *** ORCA
 *** GEOGRAPHIC CROSS REFERENCE *** 03/23/98 ***

 GEOGRAPHIC STATE: ARIZONA MERIDIAN: 14 TOWNSHIP: 4-ON RANGE:
 20-0W

 SEC SUBDIVISION MTR X-REFERENCE NUMBER/TYPER/DISPOSITION/ACR
 ES PROPRIETOR/INTEREST/RELATIONSHIP

27	NW	LISTON KEITH R	100.00000%	OPERATOR	CASE: AZA 027326
TICE		LISTON KEITH R	0.00000%	CLAIMANT	TYPE: 380913 SURFACE MGT-NO
					DISP: AUTHORIZED 11/25/92
					ACRS: 00004.000
28	SE	JOSEPH OWENS & ASSOC	100.00000%	OPERATOR	CASE: AZA 027329
TICE					TYPE: 380913 SURFACE MGT-NO
					DISP: CLOSED 07/13/94
					ACRS: 00005.000
28	NW	TALIABUE JOHN	100.00000%	OPERATOR	CASE: AZA 027393
TICE		TALIABUE JOHN	0.00000%	CLAIMANT	TYPE: 380913 SURFACE MGT-NO
					DISP: AUTHORIZED 02/09/94
					ACRS: 00001.000
31	S2	HEINRICHS GEO EXPLOR	0.00000%	CLAIMANT	CASE: AZA 027786
TICE		WESTERN INTL EXPL	100.00000%	OPERATOR	TYPE: 380913 SURFACE MGT-NO
					DISP: AUTHORIZED 04/29/93
					ACRS: 00000.500
28	NE	SIMMONS DAVID L	0.00000%	CLAIMANT	CASE: AZA 027910
TICE					TYPE: 380913 SURFACE MGT-NO
					DISP: AUTHORIZED 02/14/95
					ACRS: 00000.250
29	S2	DELUCENAY H E	33.33333%	OPERATOR	CASE: AZA 028044
32	N2	ODELL J C	33.33333%	OPERATOR	TYPE: 380913 SURFACE MGT-NO
TICE		TEDROW MILTON	33.33333%	OPERATOR	DISP: AUTHORIZED 08/09/96
					ACRS: 00004.990
29	NE,NW	AYERS HENRY JR	100.00000%	OPERATOR	CASE: AZA 028246
TICE		AYERS HENRY JR	0.00000%	CLAIMANT	TYPE: 380913 SURFACE MGT-NO
					DISP: AUTHORIZED 11/05/93
					ACRS: 00002.000
21	SE	DUNIHOO SCOTT	20.00000%	OPERATOR	CASE: AZA 028277
28	SENE	PEARSON WADE	20.00000%	OPERATOR	TYPE: 380913 SURFACE MGT-NO
TICE		PEARSON WADE	0.00000%	CLAIMANT	DISP: AUTHORIZED 10/17/95
28	SWSWNE	PEARSON WADE	0.00000%	CLAIMANT	ACRS: 00004.750
		RHEA WILLIS	20.00000%	OPERATOR	
		ROBBINS MARVIN	20.00000%	OPERATOR	
		ROBBINS ALVIN	20.00000%	OPERATOR	
28	N2NESE,NWNWSE	WILSON LENOX D	100.00000%	OPERATOR	CASE: AZA 028286
33	W2NENE,E2NWNE	WILSON LENOX D	0.00000%	CLAIMANT	TYPE: 380913 SURFACE MGT-NO
TICE					DISP: AUTHORIZED 09/05/97
					ACRS: 00005.000

 CASE TYPE: ALL DISPO: ALL

14 4-ON 20-0W

 GEOGRAPHIC STATE: ARIZONA MERIDIAN: 14 TOWNSHIP: 4-ON RANGE:
 20-0W

SEC ES	SUBDIVISION PROPRIETOR/INTEREST/RELATIONSHIP	MTR X-REFERENCE	NUMBER/TYPER/DISPOSITION/ACR
33	SW MAYER WILLIAM E	0.00000% CLAIMANT	CASE: AZA 028301 TYPE: 380913 SURFACE MGT-NO
TICE	ROACH CALVIN	100.00000% OPERATOR	DISP: AUTHORIZED 12/28/93 ACRS: 00005.000
33	SE MAYER WILLIAM E	100.00000% CLAIMANT	CASE: AZA 0283010 TYPE: 380913 SURFACE MGT-NO
TICE			DISP: PENDING 08/28/96 ACRS: 00001.000
28	NESW UNKNOWN	1.00000% PARTY-IN-INTE	CASE: AZA 028437 TYPE: 292803 UNAUTHORIZED 0
CCUPA			DISP: PENDING 02/04/90 ACRS: 00001.000
34	E2NENE CHURCHILL GLENN	100.00000% OPERATOR	CASE: AZA 028504 TYPE: 380913 SURFACE MGT-NO
TICE	CHURCHILL GLENN	0.00000% CLAIMANT	DISP: AUTHORIZED 03/24/94 ACRS: 00005.000
34	N2 WEEKS LELAND	100.00000% OPERATOR	CASE: AZA 028597 TYPE: 380913 SURFACE MGT-NO
TICE			DISP: AUTHORIZED 02/09/94 ACRS: 00004.990
28	NW DEATHERAGE KATHLEEN	25.00000% OPERATOR	CASE: AZA 028751 TYPE: 380913 SURFACE MGT-NO
29	NE DEATHERAGE KATHLEEN	0.00000% CLAIMANT	DISP: AUTHORIZED 03/01/82 ACRS: 00004.900
TICE	DEATHERAGE RICHARD	25.00000% OPERATOR	
	DEATHERAGE RICHARD	0.00000% CLAIMANT	
	KELLENBERGER HAROLD	0.00000% CLAIMANT	
	KELLENBERGER LURO	25.00000% OPERATOR	
	KELLENBERGER LURO	0.00000% CLAIMANT	
28	W2 FNF CONSTRUCTION CO	100.00000% PERMITTEE	CASE: AZA 028840 TYPE: 361313 MIN MAT SALE-C
OMP-A			DISP: EXPIRED 06/28/95 ACRS: 00320.000
27	NW JOOS JANNA	0.00000% CLAIMANT	CASE: AZA 029016 TYPE: 380913 SURFACE MGT-NO
TICE	JOOS ALLAN	100.00000% OPERATOR	DISP: AUTHORIZED 02/15/95 ACRS: 00000.250
	SOLOMON WILLARD	0.00000% CLAIMANT	
	SOLOMON BARBARA	0.00000% CLAIMANT	
21	SWNESW UNKNOWN	100.00000% PARTY-IN-INTE	CASE: AZA 029048 TYPE: 292801 UNAUTHORIZED U
SE			DISP: CLOSED 08/08/95 ACRS: 00001.000

 CASE TYPE: ALL DISPO: ALL

*** U.S. DEPARTMENT OF THE INTERIOR *** BUREAU OF LAND MANAGEMENT *** ORCA
 *** GEOGRAPHIC CROSS REFERENCE *** 03/23/98 ***

 GEOGRAPHIC STATE: ARIZONA MERIDIAN: 14 TOWNSHIP: 4-0N RANGE:
 20-0W

SEC ES	SUBDIVISION PROPRIETOR/INTEREST/RELATIONSHIP	MTR X-REFERENCE	NUMBER/TYPER/DISPOSITION/ACR
28	NENESW CANTLEY DWIGHT	100.00000% OPERATOR	CASE: AZA 029143 TYPE: 380913 SURFACE MGT-NO
TICE	SHEPHERD KEN	0.00000% CLAIMANT	DISP: CLOSED 07/05/96 ACRS: 00004.990
28	NW HOWELL MICHAEL G	33.00000% OPERATOR	CASE: AZA 029179 TYPE: 380913 SURFACE MGT-NO
TICE	HOWELL MICHAEL G	0.00000% CLAIMANT	DISP: CLOSED 07/31/96 ACRS: 00004.990
	LEWELLEN MEL	34.00000% OPERATOR	
	LEWELLEN MEL	0.00000% CLAIMANT	
	SWENSON LEIF	33.00000% OPERATOR	
	SWENSON LEIF	0.00000% CLAIMANT	
33	S2N2 LA PAZ CO PUB WORKS	14 4-0N 18-0W 100.00000% HOLDER	CASE: AZA 029244 TYPE: 281001 ROW-ROADS
34	SESENE,N2N2SE,N2NESW		DISP: AUTHORIZED 12/11/95
34	S2S2NW		ACRS: 00061.818
35	N2		
36	N2N2		
29	NWNESE AYERS HENRY JR	0.00000% CLAIMANT	CASE: AZA 029288 TYPE: 380913 SURFACE MGT-NO
TICE	CANTLEY DWIGHT	100.00000% OPERATOR	DISP: CLOSED 03/04/96 ACRS: 00004.999
22	NW,SW CALKINS DONALD	0.00000% CLAIMANT	CASE: AZA 029450 TYPE: 380913 SURFACE MGT-NO
TICE	HUGHES DON	100.00000% OFFICE OF REC	DISP: AUTHORIZED 01/12/96 ACRS: 00004.990
	HUGHES DON	0.00000% CLAIMANT	
	LATHROP ARLENE	0.00000% CLAIMANT	
28	NW BRAUNEISEN EDWARD	100.00000% OPERATOR	CASE: AZA 029479 TYPE: 380913 SURFACE MGT-NO
TICE	BRAUNEISEN EDWARD	0.00000% CLAIMANT	DISP: AUTHORIZED 01/26/96 ACRS: 00002.000
28	NW BRAUNEISEN EDWARD	100.00000% CLAIMANT	CASE: AZA 0294790 TYPE: 380913 SURFACE MGT-NO
TICE			DISP: PENDING 10/18/96 ACRS: 00001.000
21	SE HUGHES DON	100.00000% OPERATOR	CASE: AZA 029498 TYPE: 380913 SURFACE MGT-NO
TICE	WEEKS LELAND	0.00000% CLAIMANT	DISP: CLOSED 12/18/96 ACRS: 00004.990
36	E2SESE,SENESE LA PAZ CNTY BD SUPV	14 3-0N 20-0W 100.00000% HOLDER	CASE: AZA 029503 TYPE: 281001 ROW-ROADS
			DISP: AUTHORIZED 10/28/96 ACRS: 00018.770

 CASE TYPE: ALL DISPO: ALL

14 4-0N 20-0W

*** U.S. DEPARTMENT OF THE INTERIOR *** BUREAU OF LAND MANAGEMENT *** ORCA
 *** GEOGRAPHIC CROSS REFERENCE *** 03/23/98 ***

 GEOGRAPHIC STATE: ARIZONA MERIDIAN: 14 TOWNSHIP: 4-0N RANGE:
 20-0W

 SEC SUBDIVISION MTR X-REFERENCE NUMBER/TYPER/DISPOSITION/ACR
 ES PROPRIETOR/INTEREST/RELATIONSHIP

28 NWSE PEREZ JOE CONSTR INC 100.00000% PERMITTEE CASE: AZA 029522
 TYPE: 361113 NEGOTIATES SAL
 ES-AL DISP: CLOSED 09/05/97
 ACRS: 00010.000

30 NENWSWSE HENDERSON GERALD 100.00000% OPERATOR CASE: AZA 029524
 31 NENWSWSE TYPE: 380913 SURFACE MGT-NO
 TICE DISP: AUTHORIZED 01/27/97
 ACRS: 00005.000

26 NW WEEKS GEORGE L 100.00000% CLAIMANT CASE: AZA 029825
 27 NE TYPE: 380913 SURFACE MGT-NO
 TICE DISP: PENDING 10/08/96
 ACRS: 00001.000

26 NW WEEKS GEORGE L 100.00000% CLAIMANT CASE: AZA 0298250
 27 NE TYPE: 380913 SURFACE MGT-NO
 TICE DISP: PENDING 10/08/96
 ACRS: 00001.000

28 W2SENE LEPAGE ROGER 100.00000% OPERATOR CASE: AZA 029962
 TICE WEEKS LELAND 0.00000% CLAIMANT TYPE: 380913 SURFACE MGT-NO
 DISP: AUTHORIZED 12/06/96
 ACRS: 00001.000

29 S2NE,N2SE ANDERSON JIM 0.00000% CLAIMANT CASE: AZA 030106
 TICE ANDERSON ARLINE 0.00000% CLAIMANT TYPE: 380913 SURFACE MGT-NO
 ANDERSON JAMES 0.00000% CLAIMANT DISP: AUTHORIZED 04/08/97
 HUFF NELDON 100.00000% OPERATOR ACRS: 00004.999
 HUFF NELDON 0.00000% CLAIMANT
 HUFF ANNETTE 0.00000% CLAIMANT
 HUFF KENNETH 0.00000% CLAIMANT
 HUFF GLENN 0.00000% CLAIMANT
 STEVENSON LORAIN 0.00000% CLAIMANT

31 S2NE,SWNW EL PASO NATURAL GAS 100.00000% HOLDER/BILLEE CASE: AZAR 0003819
 31 LOT 6 14 2-0N 17-0W TYPE: 288100 ROW-O&G PIPELI
 NES 32 S2N2 14 2-0N 18-0W DISP: AUTHORIZED 11/04/64
 33 S2NW,N2S2 14 3-0N 18-0W ACRS: 00250.670
 34 SWSE,SW 14 3-0N 19-0W
 14 3-0N 20-0W
 14 3-0N 21-0W
 14 3-0N 22-0W
 14 4-0N 21-0W

 CASE TYPE: ALL DISPO: ALL
 14 4-0N 20-0W

*** U.S. DEPARTMENT OF THE INTERIOR *** BUREAU OF LAND MANAGEMENT *** ORCA
 *** GEOGRAPHIC CROSS REFERENCE *** 03/23/98 ***

 GEOGRAPHIC STATE: ARIZONA MERIDIAN: 14 TOWNSHIP: 4-0N RANGE:
 20-0W

SEC	SUBDIVISION	MTR X-REFERENCE	NUMBER/TYPER/DISPOSITION/ACR
ES	PROPRIETOR/INTEREST/RELATIONSHIP		
025	S2SW,NESW,N2SE AZ SHWY	14 4-0N 19-0W 100.00000% HOLDER	CASE: AZAR 0004169
026	S2S2		TYPE: 282105 FED AID HIGHWA
027	SESE		DISP: AUTHORIZED 01/14/53
032	E2NE		ACRS: 00001.000
033	S2NW,NENW,N2NE,SWNE		
034	N2N2		
035	NWNWNW		
25	N2SWSE,NWSESE,SWNESE AZ SHWY	14 4-0N 19-0W 100.00000% HOLDER	CASE: AZAR 0004966
Y (SE			TYPE: 282105 FED AID HIGHWA
			DISP: AUTHORIZED 07/08/53
			ACRS: 00001.000
33	N2SENE,SENE AZ SHWY	14 4-0N 19-0W 100.00000% HOLDER	CASE: AZAR 0004968
34	SWNWNW		TYPE: 282105 FED AID HIGHWA
Y (SE			DISP: AUTHORIZED 07/08/53
			ACRS: 00001.000
25	SE AZ PUBLIC SERVICE CO	14 3-0N 19-0W 100.00000% HOLDER/BILLEE	CASE: AZAR 0018973
36	N2	14 3-0N 20-0W	TYPE: 285003 ROW-POWER TRAN
S,FLP		14 4-0N 19-0W	DISP: AUTHORIZED 01/17/92
			ACRS: 00007.960
25	N2SE,NESW,S2SW AZ SHWY	14 4-0N 19-0W 100.00000% HOLDER	CASE: AZAR 0026375
26	S2S2		TYPE: 282103 FED AID HIGHWA
Y (SE			DISP: AUTHORIZED 05/07/63
27	S2SESE,S2SWSW		ACRS: 00001.000
32	N2NE		
33	N2N2,SENW		
34	N2N2		
31	NWNE,NENE,NENW AZ SHWY	14 3-0N 21-0W 100.00000% HOLDER	CASE: AZAR 0027681
31	LOT 1-5	14 4-0N 21-0W	TYPE: 282105 FED AID HIGHWA
Y (SE			DISP: AUTHORIZED 10/07/60
32	N2NW,NWNE		ACRS: 00001.000
31	N2S2 EL PASO NATURAL GAS	14 2-0N 10-0W 100.00000% HOLDER/BILLEE	CASE: AZPHX 0083225
32	N2S2	14 2-0N 11-0W	TYPE: 288100 ROW-O&G PIPELI
NES			
33	SWNW,S2	14 2-0N 12-0W	DISP: AUTHORIZED 11/04/64
34	SW,SWSE	14 2-0N 13-0W	ACRS: 00438.303
		14 2-0N 14-0W	
		14 2-0N 15-0W	
		14 2-0N 17-0W	
		14 2-0N 18-0W	
		14 3-0N 18-0W	
		14 3-0N 19-0W	
		14 3-0N 20-0W	
		14 3-0N 21-0W	
		14 3-0N 22-0W	
		14 4-0N 21-0W	

 CASE TYPE: ALL DISPO: ALL
 14 4-0N 20-0W

*** U.S. DEPARTMENT OF THE INTERIOR *** BUREAU OF LAND MANAGEMENT *** ORCA
 *** GEOGRAPHIC CROSS REFERENCE *** 03/23/98 ***

GEOGRAPHIC STATE: ARIZONA MERIDIAN: 14 TOWNSHIP: 4-0N RANGE:
 20-0W

SEC SUBDIVISION MTR X-REFERENCE NUMBER/TYPE/DISPOSITION/ACR
 ES PROPRIETOR/INTEREST/RELATIONSHIP

25 SESW,SE 14 3-ON 11-0W CASE: AZPHX 0083392
 AMERICAN TEL & TEL 100.00000% HOLDER/BILLEE
 31 N2 14 3-ON 21-0W TYPE: 286203 ROW-TEL & TELE
 G, FL
 31 LOT 2,6 14 3-ON 22-0W DISP: AUTHORIZED 03/12/85
 32 N2 14 4-ON 12-0W ACRS: 00193.570
 33 N2,N2SE 14 4-ON 14-0W
 34 N2S2 14 4-ON 16-0W
 35 S2NE,N2SW,NWSE 14 4-ON 17-0W
 36 NW 14 4-ON 18-0W
 14 4-ON 19-0W
 14 4-ON 21-0W
 14 5-ON 12-0W
 14 5-ON 13-0W
 14 5-ON 14-0W

31 N2 CASE: AZPHX 0083775
 AZ SHWY 100.00000% HOLDER
 32 NW TYPE: 282105 FED AID HIGHWA
 Y (SE DISP: AUTHORIZED 11/10/49
 ACRS: 00050.500

32 N2 CASE: AZPHX 0084060
 AZ SHWY 100.00000% HOLDER
 Y (SE TYPE: 282105 FED AID HIGHWA
 DISP: AUTHORIZED 12/26/47
 ACRS: 00049.400

31 M&B 14 4-ON 17-0W CASE: AZPHX 0086772
 AZ SHWY 100.00000% HOLDER
 32 M&B 14 4-ON 18-0W TYPE: 282105 FED AID HIGHWA
 Y (SE DISP: AUTHORIZED 08/21/31
 33 M&B 14 4-ON 19-0W ACRS: 00001.000
 34 M&B
 35 M&B
 36 M&B

CASE TYPE: ALL DISPO: ALL
 14 4-ON 20-0W